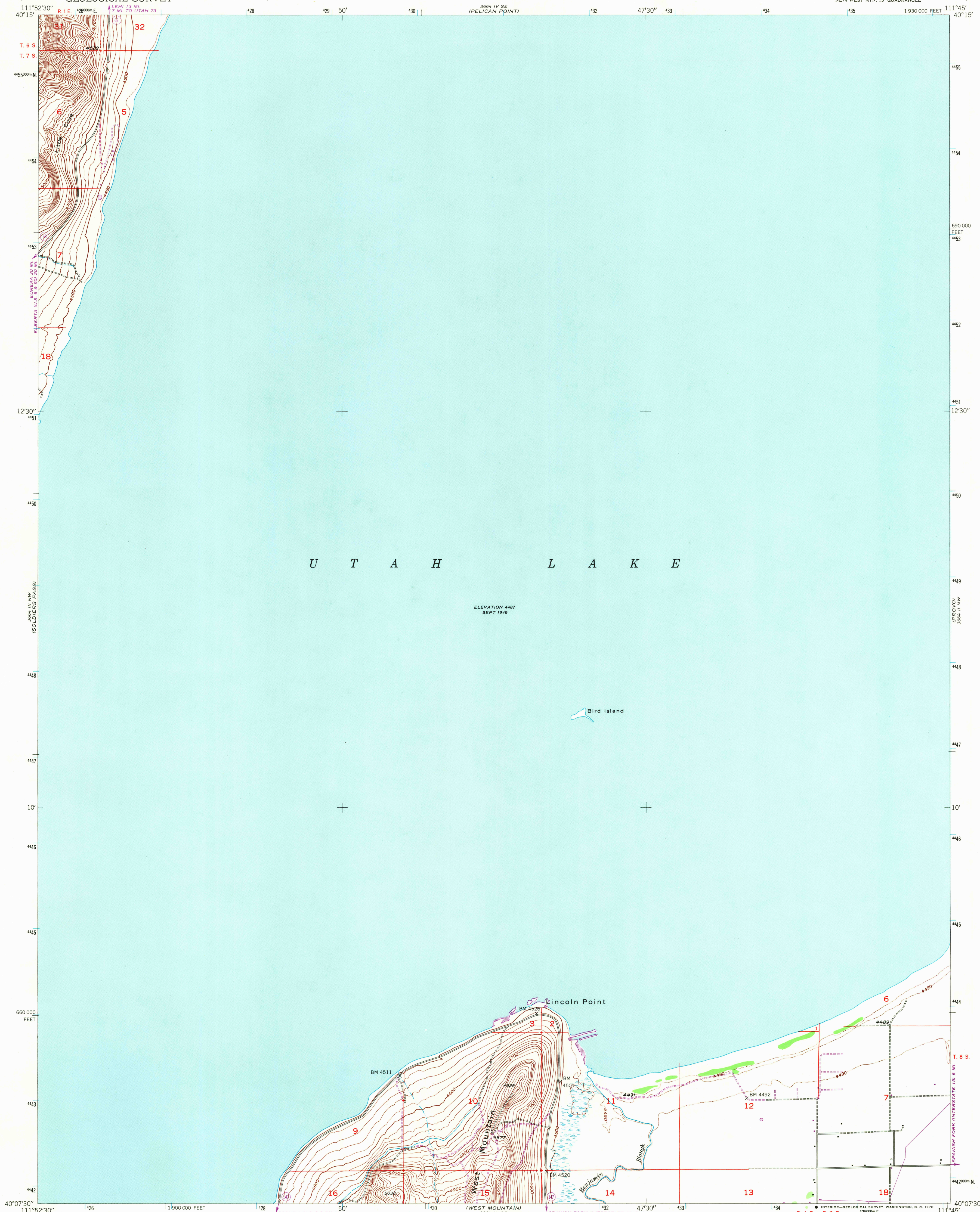


UNITED STATES
DEPARTMENT OF THE INTERIOR
GEOLOGICAL SURVEY

LINCOLN POINT QUADRANGLE
UTAH-UTAH CO.
7.5 MINUTE SERIES (TOPOGRAPHIC)
NE/4 WEST MTN. 15' QUADRANGLE



Mapped, edited, and published by the Geological Survey

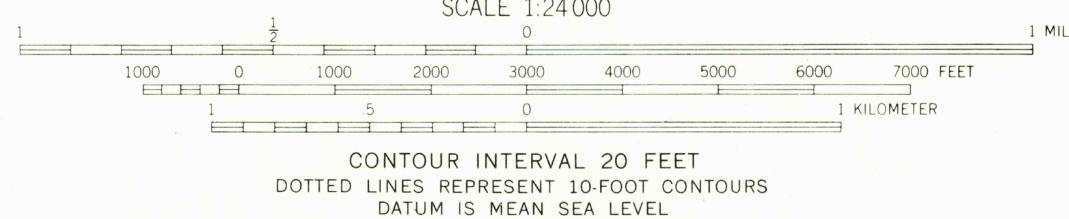
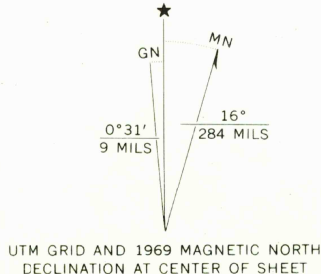
Control by USGS, USC&GS, and State of Utah

Topography from aerial photographs by multiplex methods
and by plane-table surveys 1950
Aerial photographs taken 1947

Polyconic projection. 1927 North American datum
10,000-foot grid based on Utah coordinate system,
central zone

1000-meter Universal Transverse Mercator grid ticks,
zone 12, shown in blue

Revisions shown in purple compiled from aerial photographs
taken 1969. This information not field checked



USCS
Historical File
Topographic Division



ROAD CLASSIFICATION
Heavy-duty Light-duty
Medium-duty Unimproved dirt
State Route

LINCOLN POINT, UTAH
NE/4 WEST MTN. 15' QUADRANGLE
N4007.5-W11145/7.5

1950
PHOTOREVISED 1969
AMS 5664 III NE-SERIES V897

THIS MAP COMPLIES WITH NATIONAL MAP ACCURACY STANDARDS
FOR SALE BY U. S. GEOLOGICAL SURVEY, DENVER, COLORADO 80225, OR WASHINGTON, D. C. 20242
A FOLDER DESCRIBING TOPOGRAPHIC MAPS AND SYMBOLS IS AVAILABLE ON REQUEST

2790
OCT 19 1970