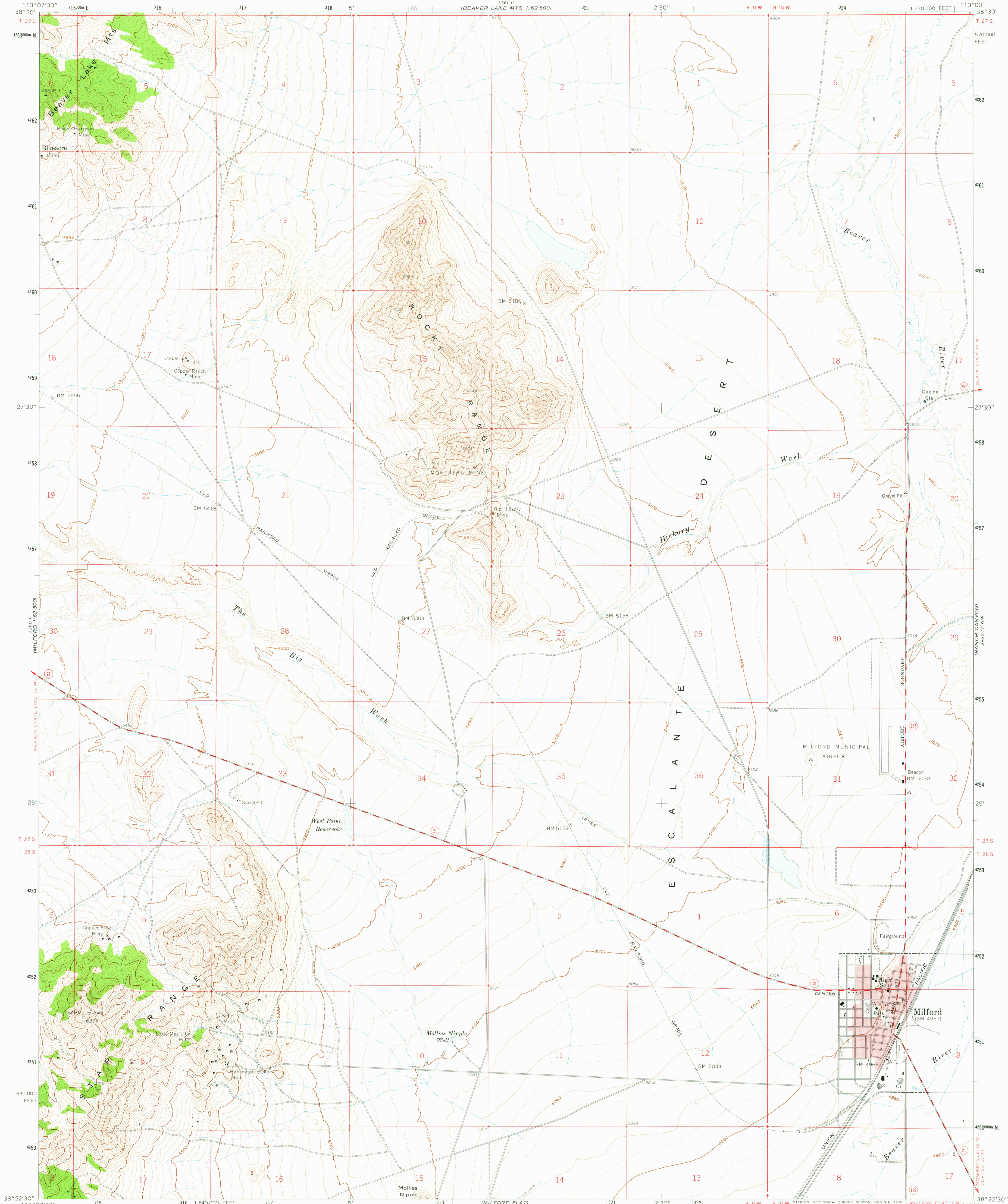
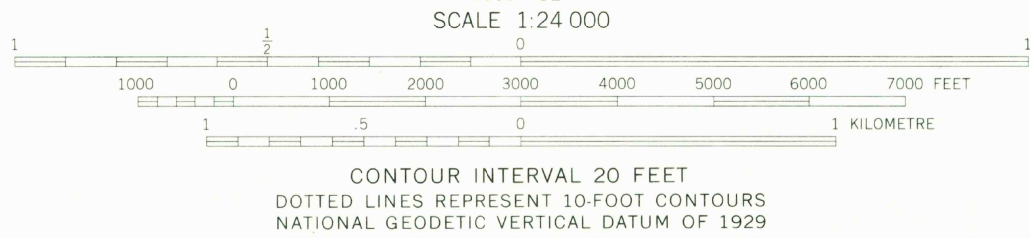
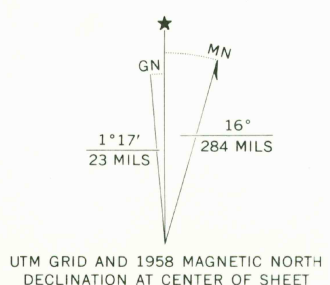


UNITED STATES  
DEPARTMENT OF THE INTERIOR  
GEOLOGICAL SURVEY

MILFORD QUADRANGLE  
UTAH-BEAVER CO.  
7.5 MINUTE SERIES (TOPOGRAPHIC)  
NE 1/4 MILFORD 15' QUADRANGLE



Mapped, edited, and published by the Geological Survey  
Control by USGS and USC&GS  
Topography from aerial photographs by photogrammetric methods  
Aerial photographs taken 1951, 1953 and 1955. Field check 1958  
Polyconic projection. 1927 North American datum  
10,000-foot grid based on Utah coordinate system, south zone  
1000-metre Universal Transverse Mercator grid ticks,  
zone 12, shown in blue  
Red tint indicates area in which only landmark buildings are shown



ROAD CLASSIFICATION  
Medium-duty ——— Light-duty ———  
Unimproved dirt ———  
State Route

USGS  
HISTORICAL FILE  
TOPOGRAPHIC DIVISION

MILFORD, UTAH  
NE 1/4 MILFORD 15' QUADRANGLE  
N3822.5-W11300/7.5

1958

AMS 3360 I NE-SERIES V897

THIS MAP COMPLIES WITH NATIONAL MAP ACCURACY STANDARDS  
FOR SALE BY U. S. GEOLOGICAL SURVEY, DENVER, COLORADO 80225, OR RESTON, VIRGINIA 22092  
A FOLDER DESCRIBING TOPOGRAPHIC MAPS AND SYMBOLS IS AVAILABLE ON REQUEST

FEB 19 1976