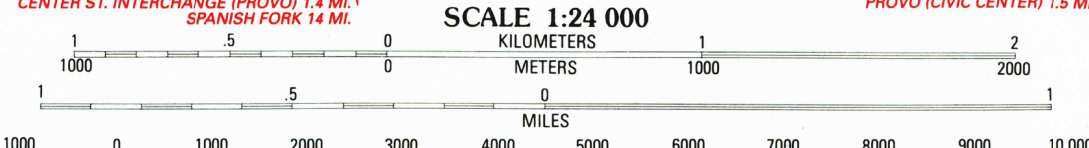
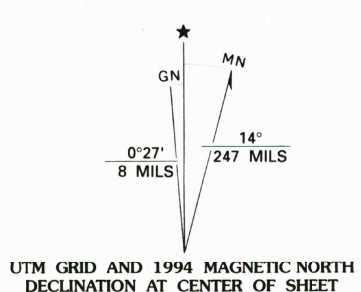


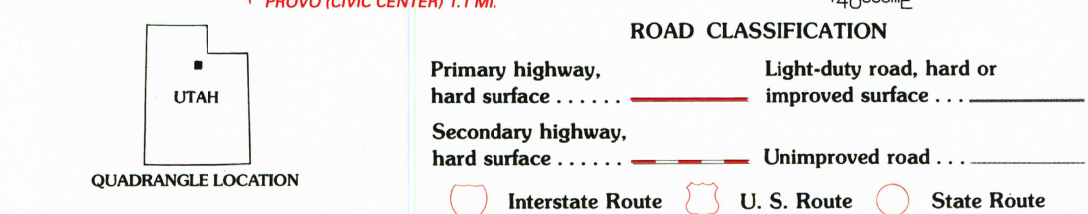
Produced by the United States Geological Survey  
Control by USGS and NOS/NOAA  
Compiled from aerial photographs taken 1946. Revised from aerial photographs taken 1987 and other sources. Field checked 1990  
Map edited 1994

North American Datum of 1927 (NAD 27). Projection and 10000-foot ticks: Utah Coordinate System  
central zone (Lambert Conformal Conic)  
Blue 1000-meter Universal Transverse Mercator ticks, zone 12  
North American Datum of 1983 (NAD 83) is shown by dashed corner ticks. The values of the shift between NAD 27 and NAD 83 for 7.5-minute intersections are obtainable from National Geodetic Survey NADCON software  
There may be private inholdings within the boundaries of the National or State reservations shown on this map  
Gray tint indicates areas in which only landmark buildings are shown



CONTOUR INTERVAL 40 FEET  
SUPPLEMENTARY CONTOUR INTERVAL 20 FEET  
NATIONAL GEODETIC VERTICAL DATUM OF 1929  
TO CONVERT FEET TO METERS MULTIPLY BY 0.3048  
TO CONVERT METERS TO FEET MULTIPLY BY 3.2808

THIS MAP COMPLIES WITH NATIONAL MAP ACCURACY STANDARDS  
FOR SALE BY U.S. GEOLOGICAL SURVEY, P.O. BOX 25286, DENVER, COLORADO 80225  
A FOLDER DESCRIBING TOPOGRAPHIC MAPS AND SYMBOLS IS AVAILABLE ON REQUEST



1	2	3	4	5	6	7	8
Lehi	Timpanogos Cave	Aspen Grove	Pelican Point	Bridal Veil Falls	Lincoln Point	Provo	Springville

OREM, UTAH  
40111-C6-TF-024  
1994

DMA 3664 | SW-SERIES V897

RECEIVED  
OCT 31 1999  
USGS NHD  
HISTORICAL MAP ARCHIVES

