

Produced by the United States Geological Survey 1966  
Revision by USDA Forest Service 2002

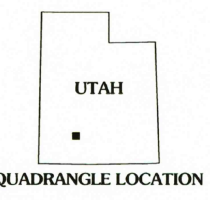
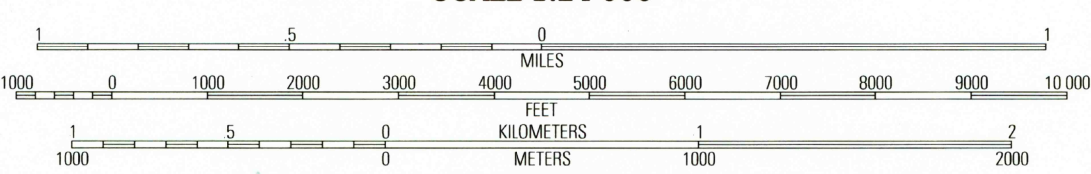

Topography compiled 1965. Planimetry derived from imagery taken 1998 and other sources. Public Land Survey System and survey control current as of 2004. Boundaries current as of 2004.

North American Datum of 1927 (NAD 27). Projection and 10 000-foot ticks: Utah coordinate system, south zone (Lambert conformal conic). Blue 1000-meter Universal Transverse Mercator ticks, zone 12.

North American Datum of 1983 (NAD 83) is shown by dashed corner ticks. The values of the shift between NAD 27 and NAD 83 for 7.5-minute intersections are obtainable from National Geographic Survey NADCON software.

Non-National Forest System lands within the National Forest. Inholdings may exist in other National or State reservations.

This map is not a legal document. Public lands are subject to change and leasing, and may have access restrictions; check with appropriate offices. Obtain permission before entering private lands.



1	2	3
4	5	6
7	8	

1 Burnt Peak  
2 Fremont Pass  
3 Bull Rush Peak  
4 Little Creek Peak  
5 Blind Spring Mountain  
6 Flamingo Ridge  
7 Pangitch  
8 Casto Canyon

Feature	Symbol
Interstate	Thick red line with shield
U.S.	Thin red line with shield
State	Thin red line with shield
County	Thin red line with shield
National Forest, suitable for passenger cars	Thin red line with shield
National Forest, suitable for high clearance vehicles	Thin red line with shield
National Forest Trail	Thin red line with shield
Primary highway	Thick red line
Secondary highway	Thin red line
Light-duty road	Thin red line
Composition: Unspecified	Thin red line
Paved	Thin red line
Gravel	Thin red line
Dirt	Thin red line
Unimproved; 4 wheel drive	Thin red line
Trail	Thin red line
Gate; Barrier	Thin red line

USGS LIBRARY - RESTON  
3 1818 00508362 9

PANGITCH NW, UT  
2002  
37112-H4-TF-024  
NGA 3559 IV NW-SERIES V897

USGS Library  
Reston, VA.  
Topo Archive

