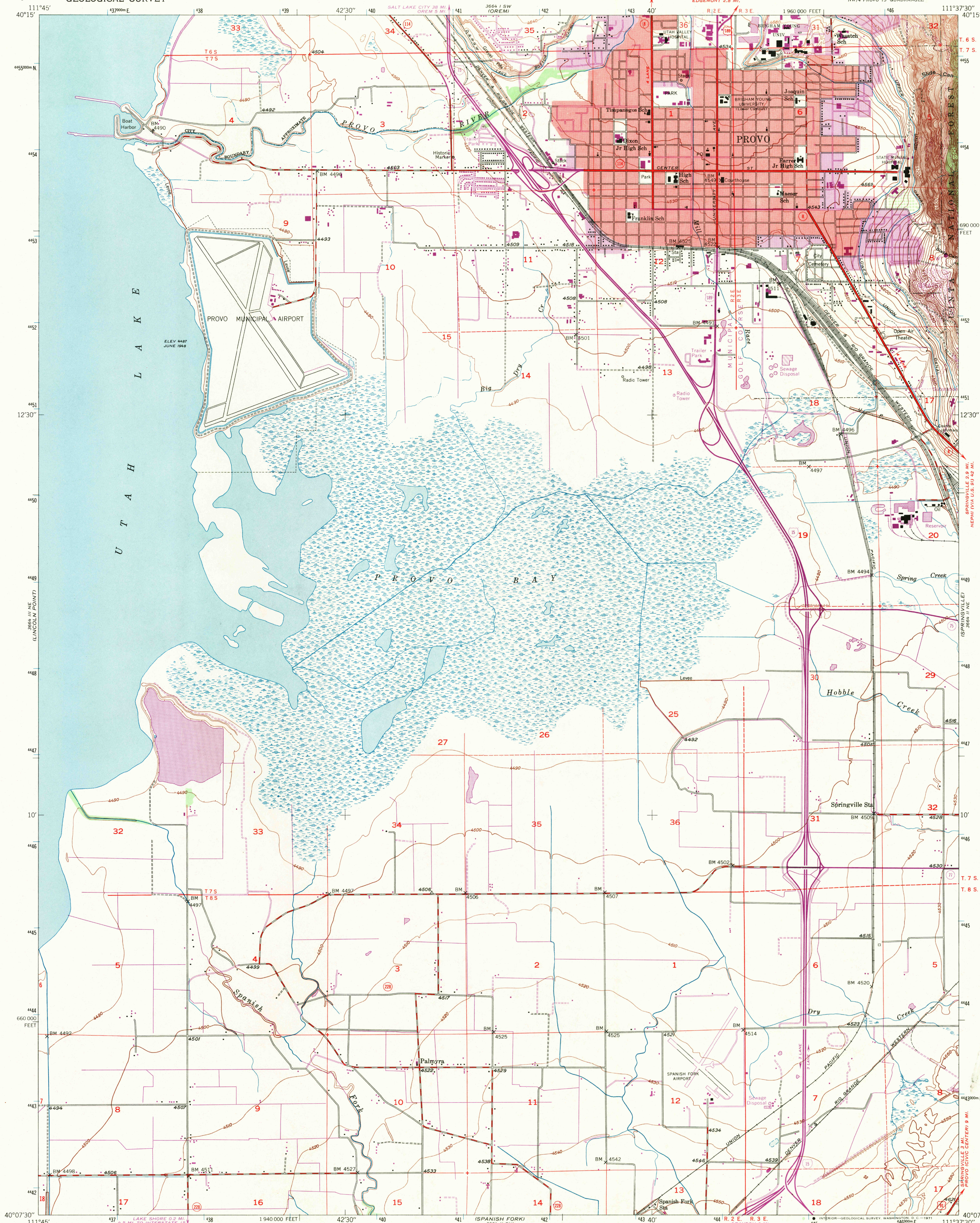
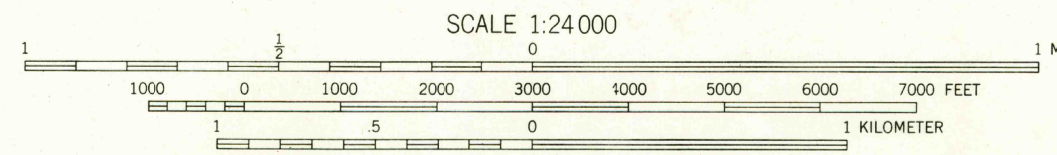
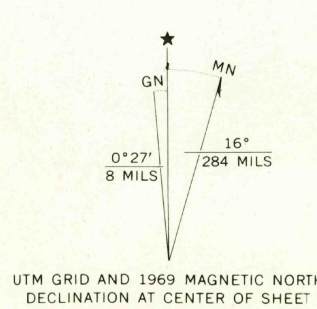


UNITED STATES
DEPARTMENT OF THE INTERIOR
GEOLOGICAL SURVEY

PROVO QUADRANGLE
UTAH-UTAH CO.
7.5 MINUTE SERIES (TOPOGRAPHIC)
NW/4 PROVO 15 QUADRANGLE



Maped, edited, and published by the Geological Survey
Control by USGS, USC&GS, and State of Utah
Topography from aerial photographs by multiplex methods,
and by plane-table surveys 1948
Aerial photographs taken 1946
Polyconic projection. 1927 North American datum
10,000-foot grid based on Utah coordinate system,
central zone
Red tint indicates area in which only
landmark buildings are shown
Dashed land lines indicate approximate location
Indefinite portion Provo city boundary has been omitted
1000-meter Universal Transverse Mercator grid ticks,
zone 12, shown in blue



CONTOUR INTERVAL 10 FEET
DATUM IS MEAN SEA LEVEL

THIS MAP COMPLIES WITH NATIONAL MAP ACCURACY STANDARDS
FOR SALE BY U. S. GEOLOGICAL SURVEY, DENVER, COLORADO 80225, OR WASHINGTON, D. C. 20242
A FOLDER DESCRIBING TOPOGRAPHIC MAPS AND SYMBOLS IS AVAILABLE ON REQUEST

USGS
Historical File
Topographic Division



ROAD CLASSIFICATION
Heavy-duty ——— Light-duty ———
Medium-duty ——— Unimproved dirt ———
U. S. Route ——— State Route ———
Interstate Route ———

U.S.G.S.
FILE COPY
TOPOGRAPHIC DIVISION

PROVO, UTAH
NW/4 PROVO 15 QUADRANGLE
N4007.5—W1137.5/7.5

1948
PHOTO-REVISED 1969
AMS 3664 II NW—SERIES 697

Revisions shown in purple compiled from aerial photographs
taken 1969. This information not field checked
Purple tint indicates extension of urban areas

3170
FEB 10 1971