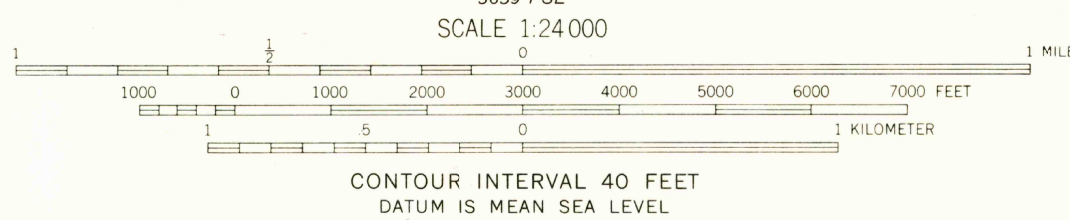
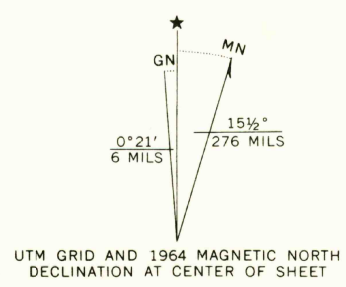
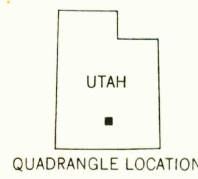


Mapped, edited, and published by the Geological Survey
Control by USGS and USC&GS
Topography by photogrammetric methods from aerial
photographs taken 1958. Field checked 1964
Polyconic projection. 1927 North American datum
10,000-foot grid based on Utah coordinate system, south zone
1000-meter Universal Transverse Mercator grid ticks,
zone 12, shown in blue
Where omitted land lines have not been established
Fine red dashed lines indicate selected fence lines



USGS
Historical File
Topographic Division



U.S.G.S.
FIVE COPY
TOPOGRAPHIC DIVISION

ROGER PEAK, UTAH
N3752.5—W11130.7/5
1964
AMS 3659 1 NE—SERIES V857

2685
APR 1 1965