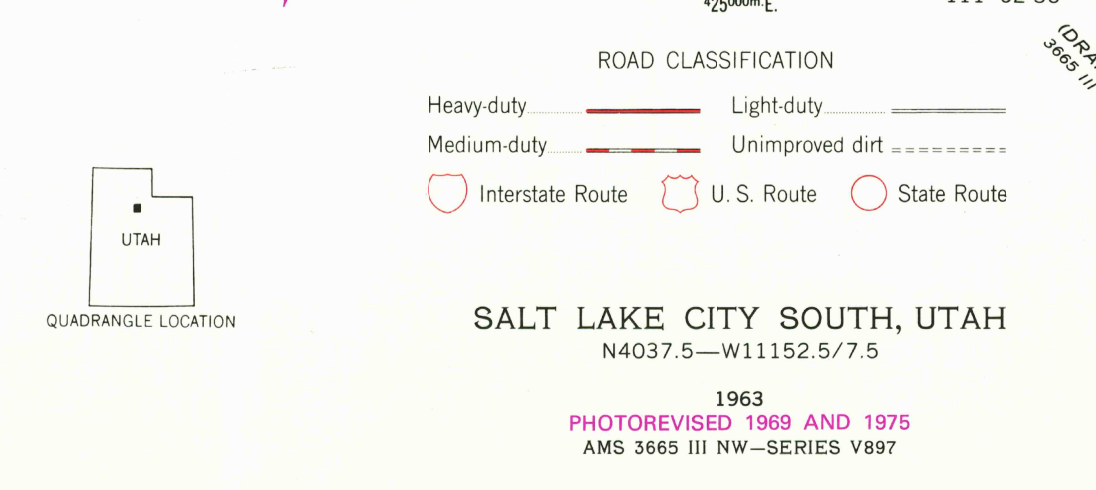
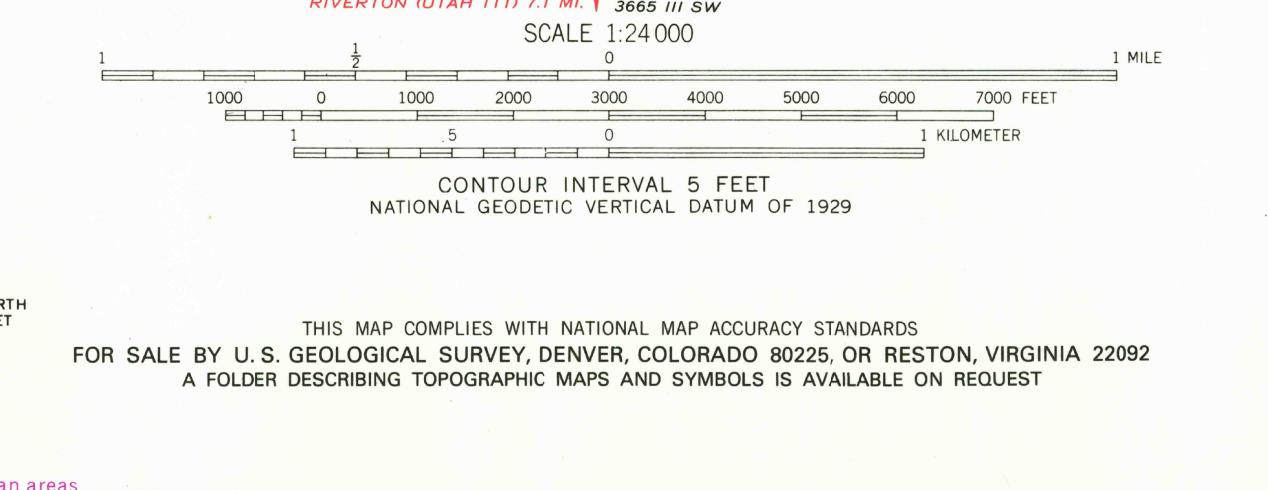
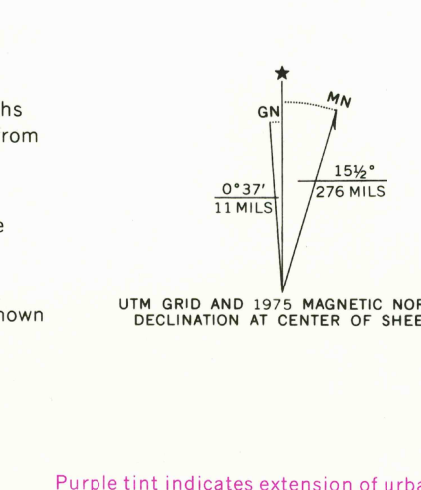


Mapped, edited, and published by the Geological Survey  
Control by USGS and NOS/NOAA  
Topography by photogrammetric methods from aerial photographs  
taken 1950 and planetable surveys 1922 and 1934. Revised from  
aerial photographs taken 1962. Field checked 1963  
Polyconic projection. 1927 North American datum  
10,000-foot grid based on Utah coordinate system, central zone  
1000-meter Universal Transverse Mercator grid ticks,  
zone 12, shown in blue  
Red tint indicates areas in which only landmark buildings are shown  
Areas covered by dashed light-blue pattern are subject  
to controlled inundation  
Fine red dashed lines indicate selected fence lines  
Revisions shown in purple compiled from aerial photographs  
taken 1969 and 1975. This information not field checked  
Purple tint indicates extension of urban areas



RETURN TO:  
USGS AND HISTORICAL MAP ARCHIVES  
JUL 23 1982  
7302