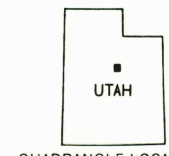

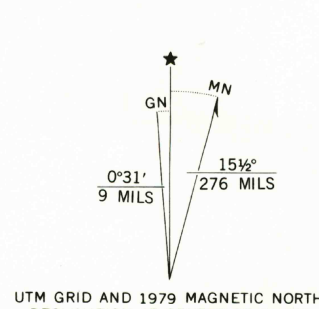




Mapped, edited, and published by the Geological Survey  
Control by USGS and NOS/NOAA  
Topography by photogrammetric methods from aerial photographs  
taken 1974. Field checked 1975. Map edited 1979  
Projection and 10,000-foot grid ticks: Utah  
coordinate system, central zone (Lambert conformal conic)  
1000-meter Universal Transverse Mercator grid, zone 12  
1927 North American datum  
Fine red dashed lines indicate selected fence lines  
Where omitted, land lines have not been established  
There may be private inholdings within the boundaries of the  
National or State reservations shown on this map  
Areas covered by dashed light-blue pattern  
are subject to controlled inundation



ROAD CLASSIFICATION  
Primary highway, Light-duty road, hard or  
hard surface improved surface  
Secondary highway, Unimproved road  
hard surface  
Interstate Route U.S. Route State Route

SANTAQUIN, UTAH  
NE/4 SANTAQUIN 15' QUADRANGLE  
N3952.5-W11145/7.5  
1979  
DMA 3663 IV NE-SERIES V897

THIS MAP COMPLIES WITH NATIONAL MAP ACCURACY STANDARDS  
FOR SALE BY U.S. GEOLOGICAL SURVEY, DENVER, COLORADO 80225, OR RESTON, VIRGINIA 22092  
A FOLDER DESCRIBING TOPOGRAPHIC MAPS AND SYMBOLS IS AVAILABLE ON REQUEST

RETURN TO:  
USGS AND HISTORICAL MAP ARCHIVES