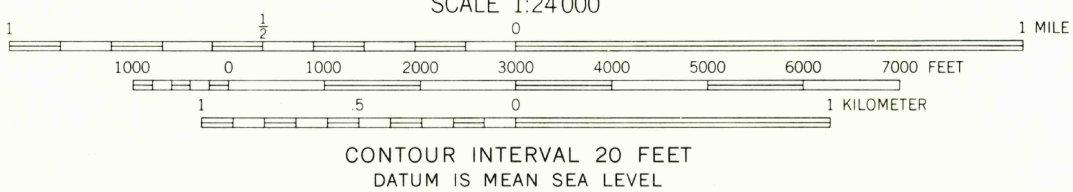
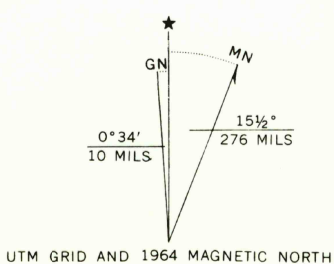
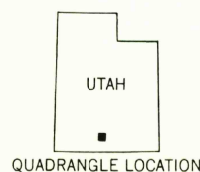




Mapped, edited, and published by the Geological Survey  
Control by USGS and USC&GS  
Topography by photogrammetric methods from aerial  
photographs taken 1958. Field checked 1964  
Polyconic projection. 1927 North American datum  
10,000-foot grid based on Utah coordinate system, south zone  
1000-meter Universal Transverse Mercator grid ticks,  
zone 12, shown in blue  
Where omitted, land lines have not been established



USGS  
Historical  
Topographic Division



ROAD CLASSIFICATION  
Light duty ————— Unimproved dirt —————

SLICKROCK BENCH, UTAH  
N3722.5—W11152.5/7.5

1964

AMS 3658 IV NW—SERIES V897

U.S.G.S.  
FILE COPY  
TOPOGRAPHIC DIVISION

2195

HORSE FLAT  
3658 IV SE