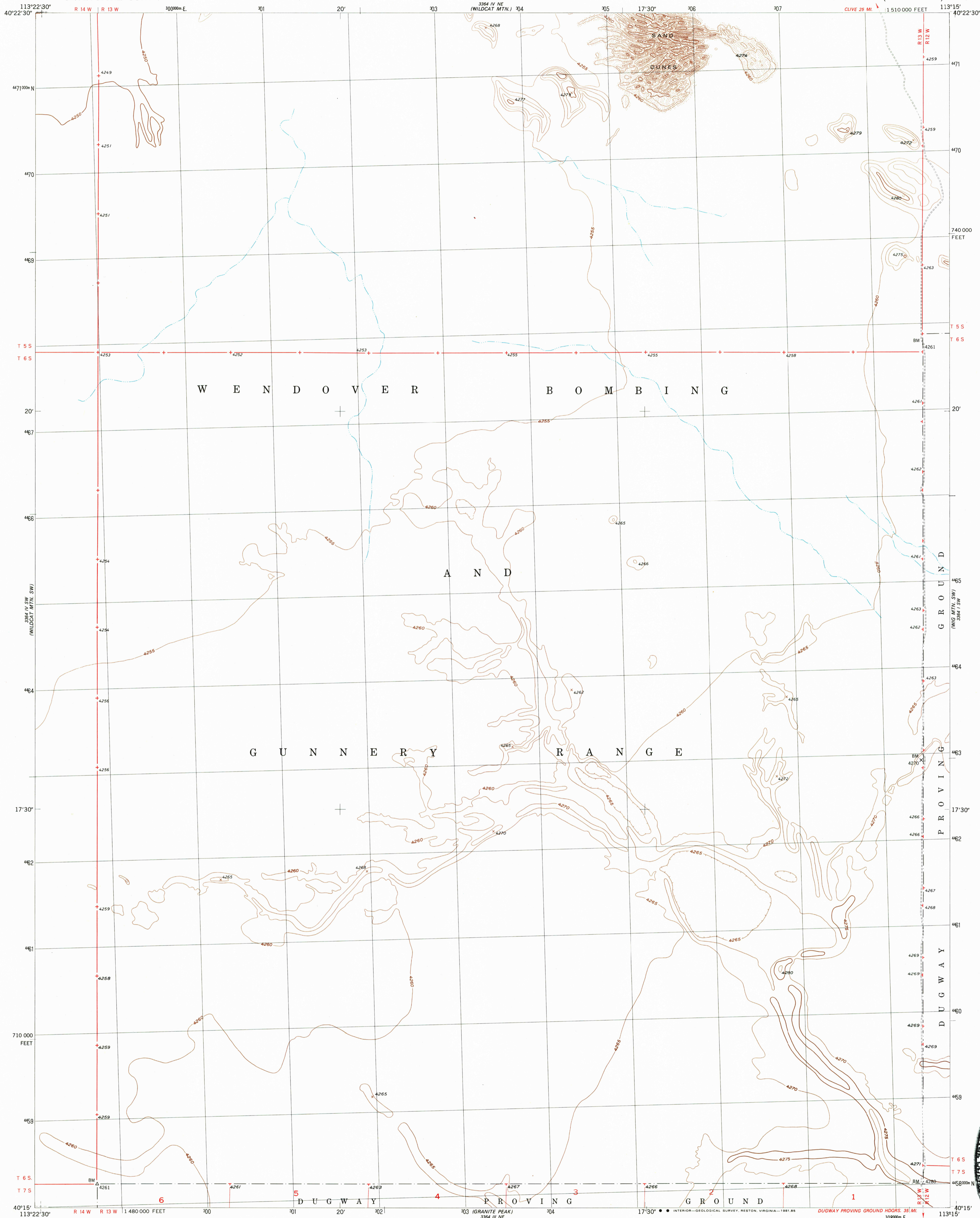
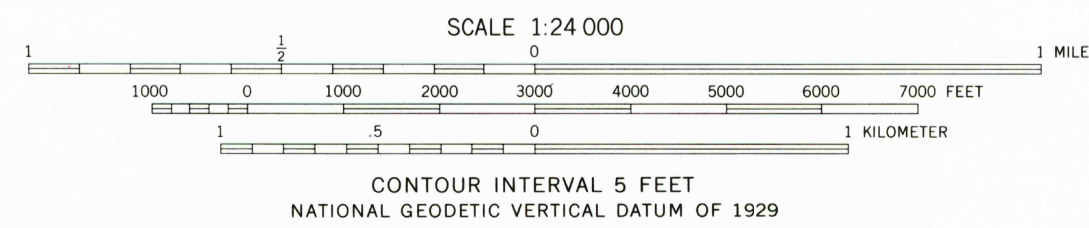
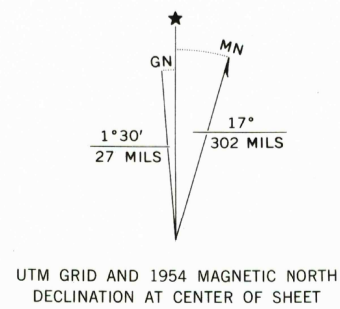


UNITED STATES
DEPARTMENT OF THE INTERIOR
GEOLOGICAL SURVEY

WILDCAT MTN. SE QUADRANGLE
UTAH-TOOELE CO.
7.5 MINUTE SERIES (TOPOGRAPHIC)



Mapped, edited, and published by the Geological Survey
Control by USGS
Culture and drainage compiled from aerial photographs
taken 1953. Topography by plane-table methods 1954
Polyconic projection, 1927 North American datum
10,000-foot grid based on Utah coordinate system, central zone
1000-meter Universal Transverse Mercator grid, zone 12,
shown in black
To place on the predicted North American Datum 1983
move the projection lines 10 meters north and
69 meters east as shown by dashed corner ticks
There may be private inholdings within the boundaries of
the National or State boundaries shown on this map



ROAD CLASSIFICATION
Primary highway, hard surface
Secondary highway, hard surface
Light-duty road, hard or improved surface
Unimproved road
Interstate Route
U. S. Route
State Route

WILDCAT MTN. SE, UTAH
N4015-W11315/7.5

1954

DMA 3364 IV SE-SERIES V897

USGS NMD RESEARCH
NOV 18 1985
REFERENCE COLLECTION

THIS MAP COMPLIES WITH NATIONAL MAP ACCURACY STANDARDS
FOR SALE BY U. S. GEOLOGICAL SURVEY, DENVER, COLORADO 80225, OR RESTON, VIRGINIA 22092
A FOLDER DESCRIBING TOPOGRAPHIC MAPS AND SYMBOLS IS AVAILABLE ON REQUEST