
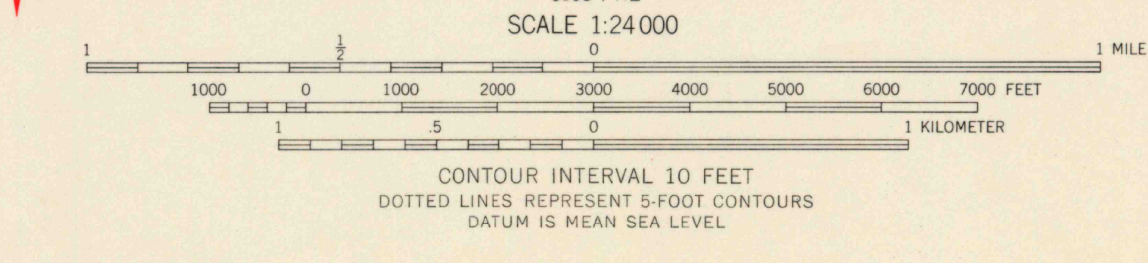
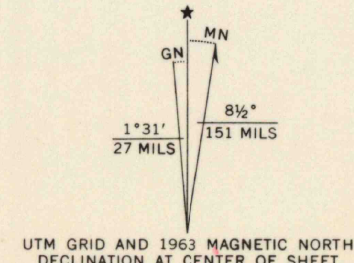



Mapped, edited, and published by the Geological Survey  
in cooperation with Tulsa Chamber of Commerce  
Control by USGS and USC&GS  
Topography by photogrammetric methods from aerial  
photographs taken 1962. Field checked 1963  
Polyconic projection. 1927 North American datum  
10,000-foot grid based on Oklahoma coordinate system, north zone  
1000-meter Universal Transverse Mercator grid ticks,  
zone 15, shown in blue  
Fine red dashed lines indicate selected fence and field lines where  
generally visible on aerial photographs. This information is unchecked



ROAD CLASSIFICATION  
Light-duty ————— Unimproved dirt - - - - -



CATOOSA SE, OKLA.  
N3600—W9530/7.5

1963

AMS 6856 II SE—SERIES V885

USGS  
Historical File  
Topographic Division

DEC 3 1971