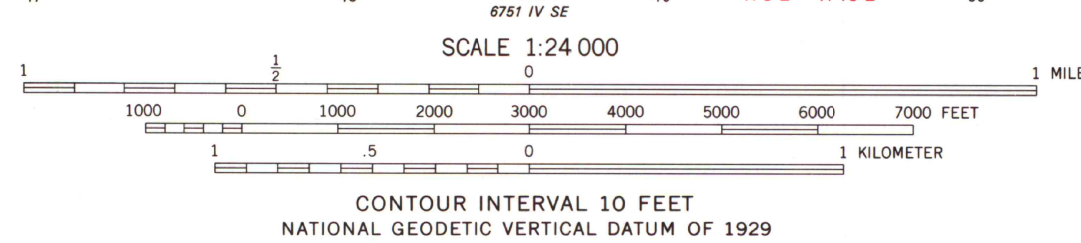
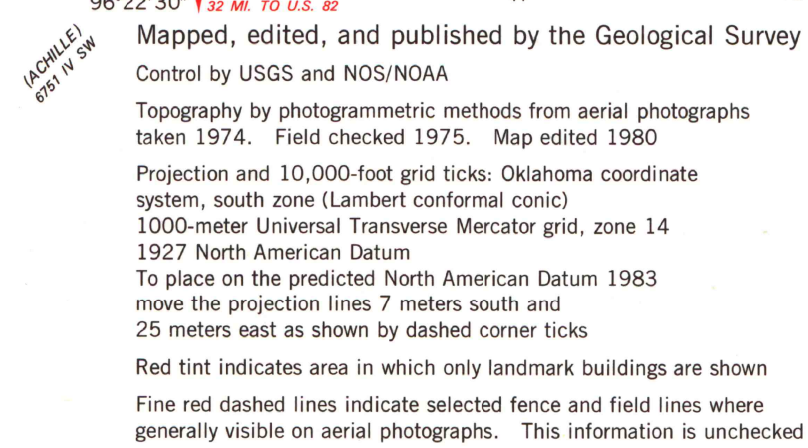







ROBERTA QUADRANGLE
OKLAHOMA-BRYAN CO.
7.5 MINUTE SERIES (TOPOGRAPHIC)



THIS MAP COMPLIES WITH NATIONAL MAP ACCURACY STANDARDS
FOR SALE BY U. S. GEOLOGICAL SURVEY, DENVER, COLORADO 80225, OR RESTON, VIRGINIA 22092
AND BY THE OKLAHOMA GEOLOGICAL SURVEY, NORMAN, OKLAHOMA 73069
A FOLDER DESCRIBING TOPOGRAPHIC MAPS AND SYMBOLS IS AVAILABLE ON REQUEST

ROAD CLASSIFICATION

Primary highway, hard surface	Light-duty road, hard or improved surface
Secondary highway, hard surface 	Unimproved road 

 Interstate Route  U. S. Route  State Route

MAP AND AIR PHOTO
LIBRARY

JUL 18 1981

University of Wisconsin
Madison

ROBERTA, OKLA.
NE/4 DURANT 15' QUADRANGLE
N3352.5-W9615/7.5

1980

DMA 6751 IV NE-SERIES V883