



UNITED STATES  
DEPARTMENT OF THE INTERIOR  
GEOLOGICAL SURVEY

CITY OF OKLAHOMA CITY  
DEPARTMENT OF PUBLIC WORKS

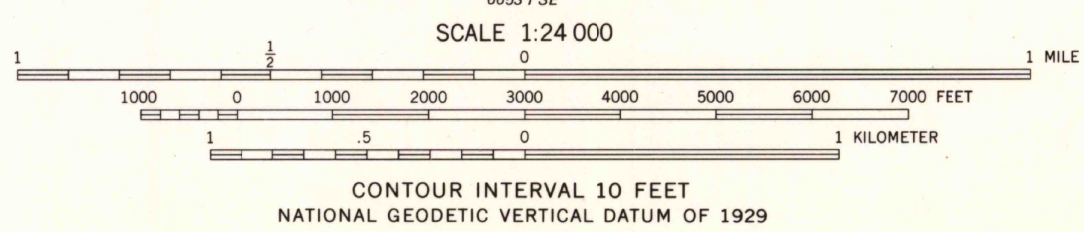
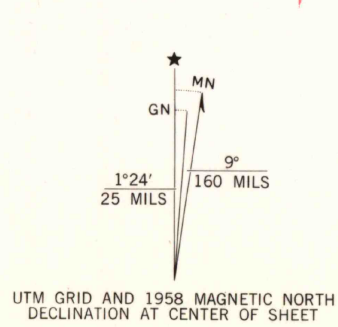
SASAKWA QUADRANGLE  
OKLAHOMA  
7.5 MINUTE SERIES (TOPOGRAPHIC)

Maped, edited, and published by the Geological Survey  
Control by USGS and USC&GS

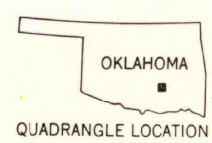
Topography from aerial photographs by photogrammetric methods  
Aerial photographs taken 1957. Field check 1958

Polycyclic projection. 1927 North American datum  
10,000-foot grid based on Oklahoma coordinate system, south zone  
1000-meter Universal Transverse Mercator grid ticks,  
zone 14, shown in blue

Map photosinspected 1976  
No major culture or drainage changes observed



THIS MAP COMPLIES WITH NATIONAL MAP ACCURACY STANDARDS  
FOR SALE BY U.S. GEOLOGICAL SURVEY, DENVER, COLORADO 80225, OR RESTON, VIRGINIA 22092  
AND BY THE OKLAHOMA GEOLOGICAL SURVEY, NORMAN, OKLAHOMA 73069  
A FOLDER DESCRIBING TOPOGRAPHIC MAPS AND SYMBOLS IS AVAILABLE ON REQUEST



USGS  
Historical File  
Topographic Division

SASAKWA, OKLA.  
N 3452.5-W 9630.7/5

1958  
PHOTOINSPECTED 1976  
AMS 6653 1 NE-SERIES V883

JUL 13 1978

1500