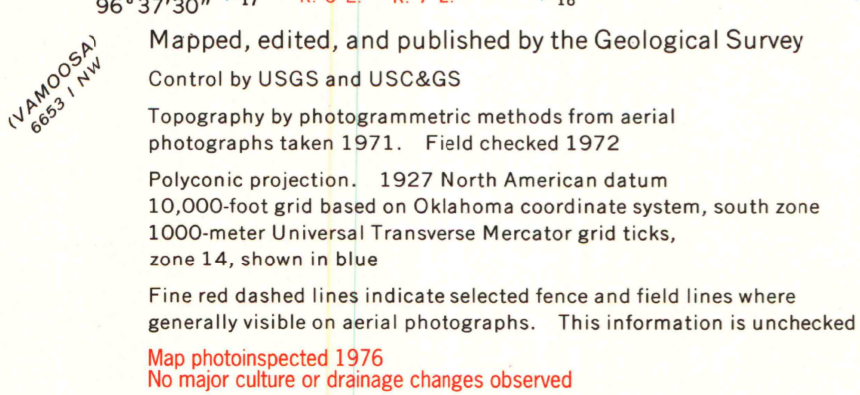
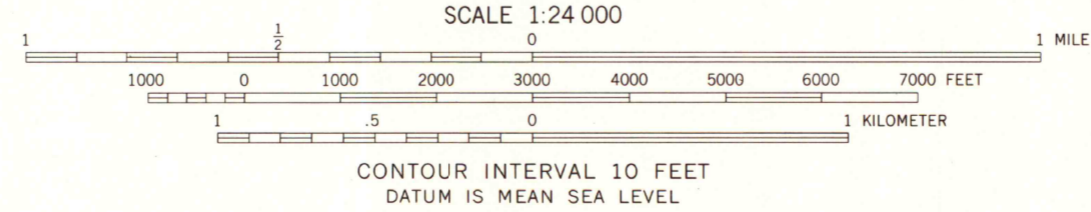




TATE MOUNTAIN QUADRANGLE
OKLAHOMA—SEMINOLE CO.
7.5 MINUTE SERIES (TOPOGRAPHIC)






THIS MAP COMPLIES WITH NATIONAL MAP ACCURACY STANDARDS
FOR SALE BY U.S. GEOLOGICAL SURVEY, DENVER, COLORADO 80225, OR RESTON, VIRGINIA 22092
AND OKLAHOMA GEOLOGICAL SURVEY, NORMAN, OKLAHOMA 73069
A FOLDER DESCRIBING TOPOGRAPHIC MAPS AND SYMBOLS IS AVAILABLE ON REQUEST



ROAD CLASSIFICATION

| | |
|--|--|
| Primary highway, hard surface  | Light-duty road, hard or improved surface  |
| Secondary highway, hard surface | Unimproved road |

 Interstate Route  U. S. Route  State Route

A.H. ROBINSON
MAP LIBRARY
NOV 19 1991
University of Wisconsin
Madison

TATE MOUNTAIN, OKLA.
N3500—W9630/7.5

1972
PHOTOINSPECTED 1976
AMS 6654 II SE—SERIES V883

U.S. Regional
Depository Copy
DO NOT DISCARD