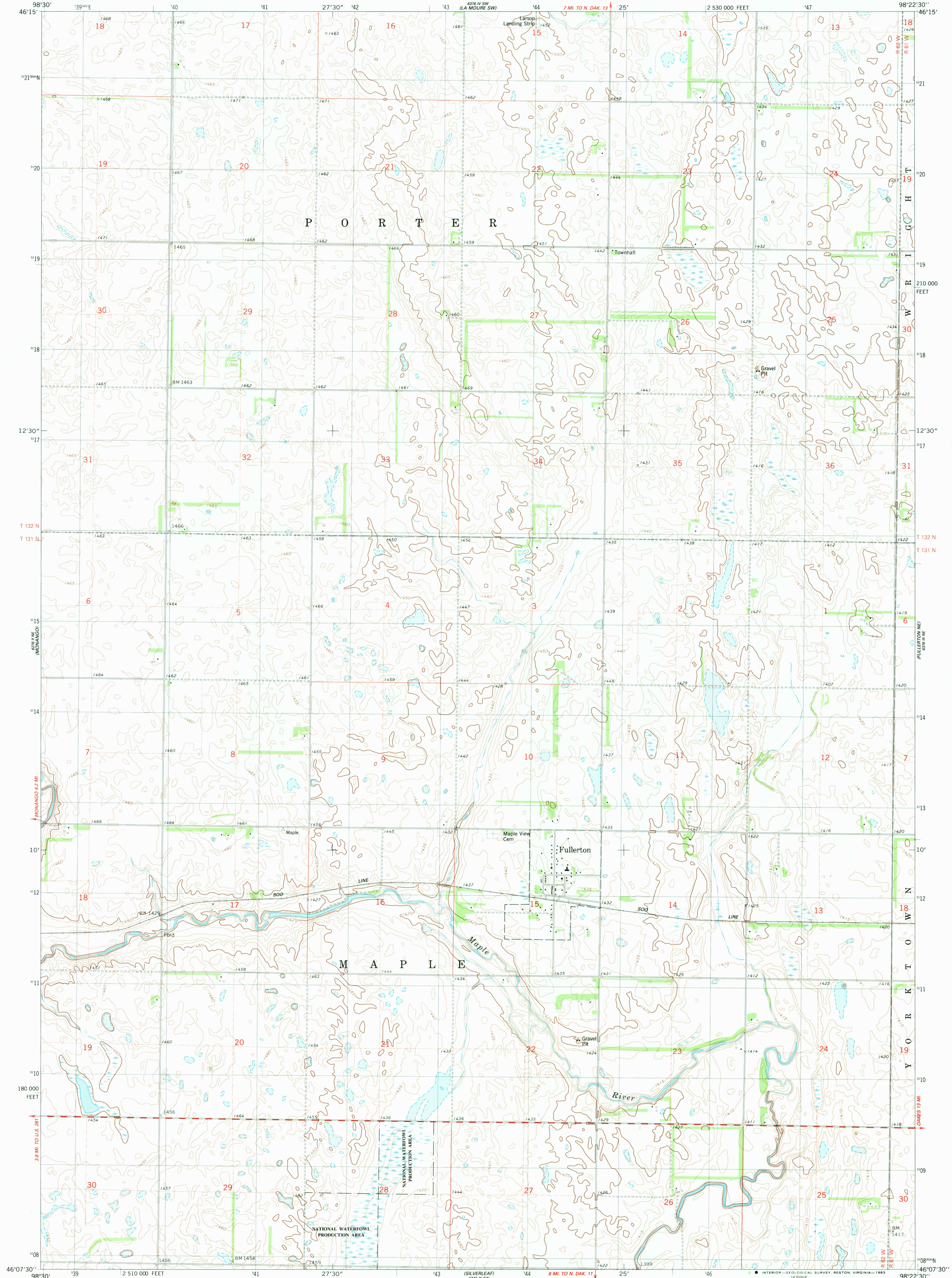


6376 III NW-SERIES V871

UNITED STATES
DEPARTMENT OF THE INTERIOR
GEOLOGICAL SURVEY

FULLERTON QUADRANGLE
NORTH DAKOTA-DICKEY CO.
7.5 MINUTE SERIES (TOPOGRAPHIC)

6376 III NW-SERIES V871



Mapped, edited, and published by the Geological Survey

Control by USGS and NOS/NOAA

Topography by photogrammetric methods from aerial photographs taken 1974. Field checked 1977. Map edited 1982

Projection and 10,000-foot grid ticks: North Dakota coordinate system, south zone (Lambert conformal conic)

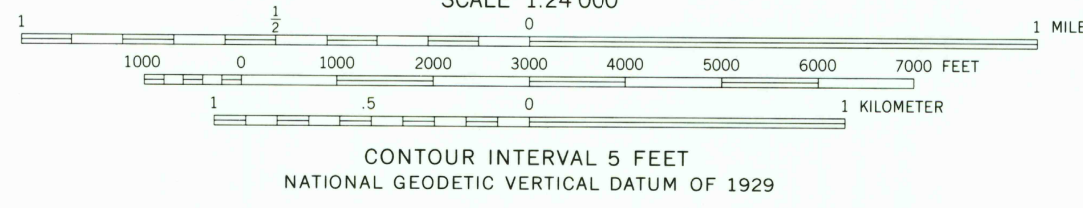
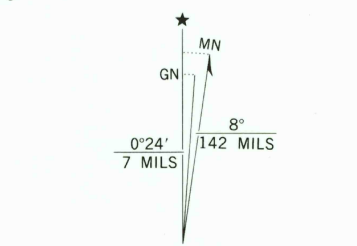
1000-meter Universal Transverse Mercator grid, zone 14 1927 North American Datum

To place on the predicted North American Datum 1983 move the projection lines 6 meters north and 30 meters east as shown by dashed corner ticks

There may be private inholdings within the boundaries of the National or State reservations shown on this map

Fine red dashed lines indicate selected fence and field lines where generally visible on aerial photographs

This information is unchecked



| ROAD CLASSIFICATION | |
|---------------------------------|---|
| Primary highway, hard surface | Light-duty road, hard or improved surface |
| Secondary highway, hard surface | Unimproved road |
| Interstate Route | U. S. Route |
| | State Route |

FULLERTON, N. DAK.
N4607.5-W9822.5/7.5

1982

DMA 6376 III NW-SERIES V871

RETURN TO:
USGS NHD HISTORICAL MAP ARCHIVES