


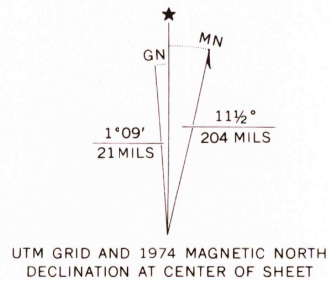


Produced and published by the Geological Survey

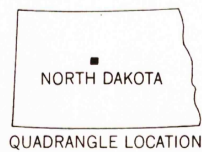
Orthophoto prepared from 1:80,000-scale aerial photograph taken August 15, 1974

Projection and 10,000-foot grid ticks: North Dakota coordinate system, north zone (Lambert conformal conic) 1000-metre Universal Transverse Mercator grid, zone 14. 1927 North American datum

Photoimagery transformed by scanning techniques which may produce double or mismatched images; use the mean of image positions for map point



THIS MAP COMPLIES WITH NATIONAL MAP ACCURACY STANDARDS
FOR SALE BY U. S. GEOLOGICAL SURVEY, DENVER, COLORADO 80225, OR RESTON, VIRGINIA 22092
AND BY THE STATE WATER COMMISSION, BISMARCK, NORTH DAKOTA 58501



PRINCIPAL NUMBERED HIGHWAYS
○ Interstate Route ○ U. S. Route ○ State Route

This quadrangle area also covered by NE 1/4 of Pelican Lake 1:62,500-scale topographic map

PELICAN LAKE NE, N. DAK.
N4737.5—W10030/7.5

USGS
HISTORICAL FILE
TOPOGRAPHIC DIVISION

1974
AMS 5879 II NE—SERIES V071