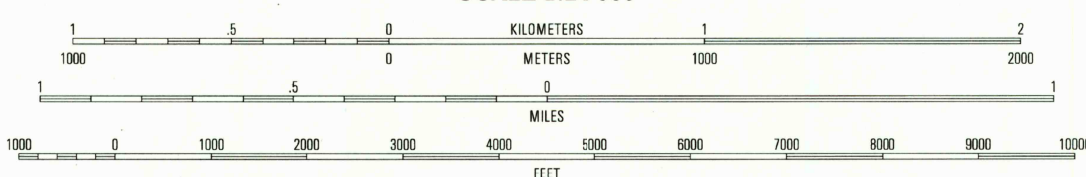



Produced by the United States Geological Survey  
Topography compiled 1956. Planimetry derived from imagery  
taken 1955 and other sources. Survey control current as of 1959  
Boundaries current as of 2000  
North American Datum of 1983 (NAD 83). Projection and  
1000-meter grid: Universal Transverse Mercator, zone 14  
10 000-foot ticks: Texas Coordinate System of 1983  
(north central zone)  
North American Datum of 1927 (NAD 27) is shown by dashed  
corner ticks. The values of the shift between NAD 83 and NAD 27  
for 7.5-minute intersections are obtainable from National Geodetic  
Survey NADCON software  
Houses of worship, schools, and other labeled buildings verified 1959



QUADRANGLE LOCATION

1	2	3	1 Hurst
4	5	6	2 Euless
7	8	9	3 Irving
			4 Kennedale
			5 Duncanville
			6 Mansfield
			7 Britton
			8 Cedar Hill


ADJOINING 7.5' QUADRANGLE NAMES  
3297-414

**ROAD CLASSIFICATION**  
Primary highway hard surface .....  
Secondary highway hard surface .....  
Unimproved road .....  
Light-duty road, hard or improved surface .....  
Interstate Route .....  
U.S. Route .....  
State Route .....

RECEIVED  
FEB 31 2002

ARLINGTON, TX  
1995

NIMA 6549 II E-SERIES V882



THIS MAP COMPLIES WITH NATIONAL MAP ACCURACY STANDARDS  
FOR SALE BY U.S. GEOLOGICAL SURVEY, P.O. BOX 25286, DENVER, COLORADO 80225  
A FOLDER DESCRIBING TOPOGRAPHIC MAPS AND SYMBOLS IS AVAILABLE ON REQUEST