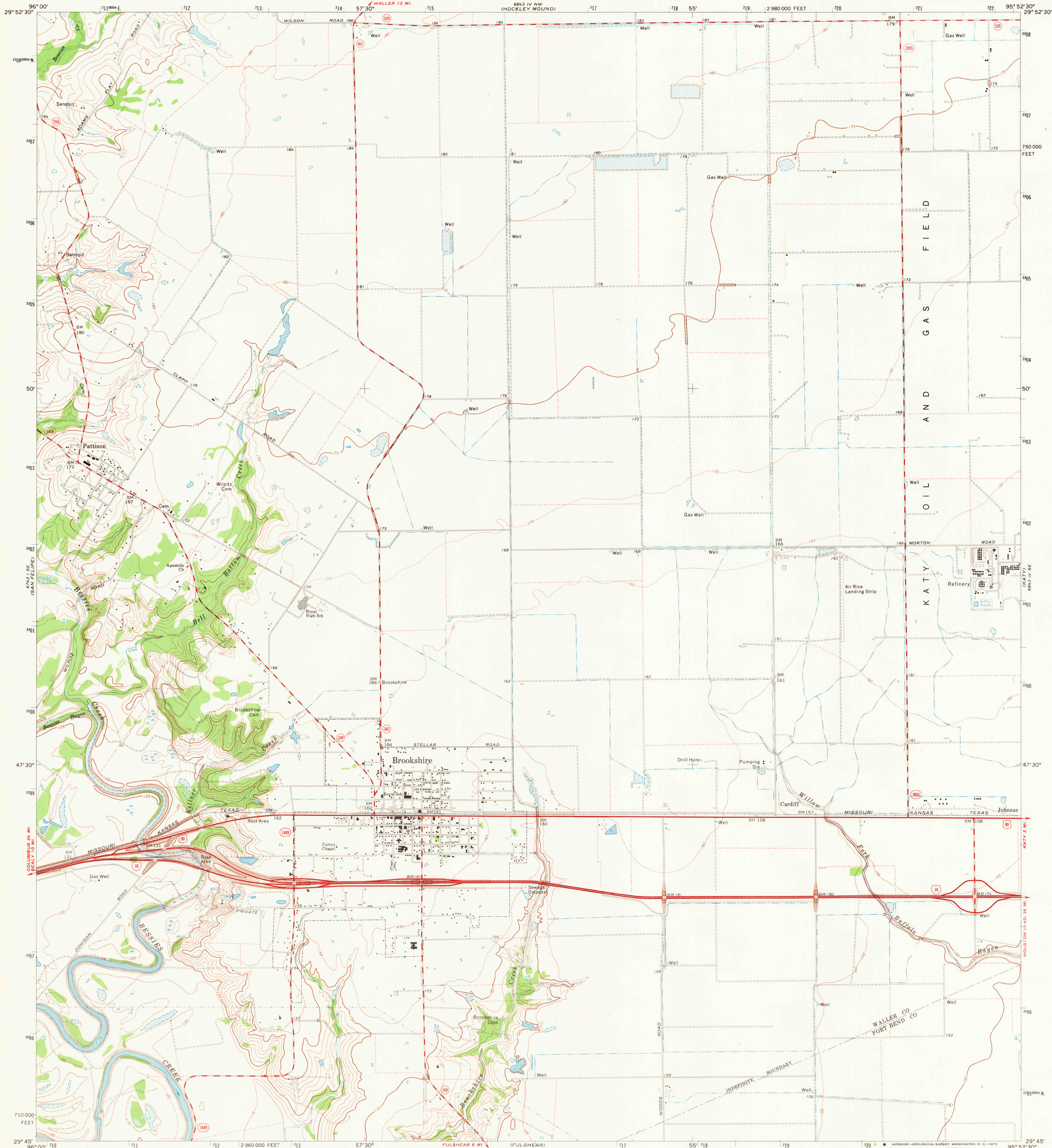


6843 IV NE
(SUNNYSIDE)

UNITED STATES
DEPARTMENT OF THE INTERIOR
GEOLOGICAL SURVEY

BROOKSHIRE QUADRANGLE
TEXAS
7.5 MINUTE SERIES (TOPOGRAPHIC)
SW 1/4 BROOKSHIRE 15' QUADRANGLE

6843 IV NE
(WARREN LAKE)

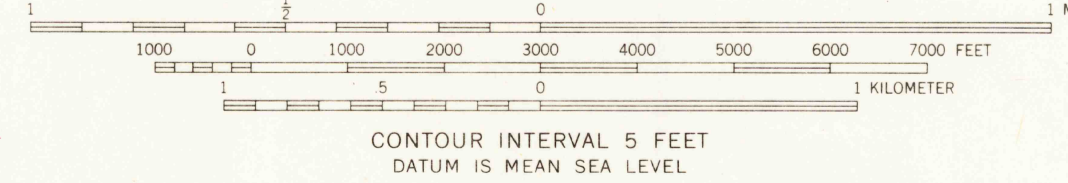
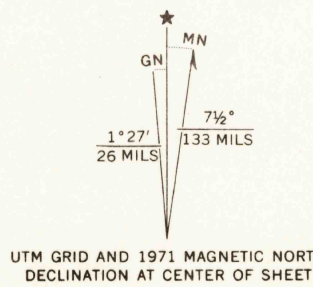


Mapped, edited, and published by the Geological Survey

Control by USGS and USC&GS

Planimetry by photogrammetric methods from aerial photographs taken 1970. Topography enlarged from 1:62 500-scale map of Brookshire quadrangle dated 1955. Topography by planetable surveys. Field checked 1971

Projection and 10,000-foot grid ticks: Texas coordinate system, south central zone (Lambert conformal conic)
1000-meter Universal Transverse Mercator grid ticks, zone 15, shown in blue. 1927 North American datum
Fine red dashed lines indicate selected fence lines



ROAD CLASSIFICATION
Primary highway, hard surface
Secondary highway, hard surface
Unimproved road
Interstate Route
U. S. Route
State Route
Light-duty road, hard or improved surface
Unimproved road

BROOKSHIRE, TEX.
SW 1/4 BROOKSHIRE 15' QUADRANGLE
N2945-W9552.5/7.5

1971

AMS 6843 IV SW—SERIES V882

THIS MAP COMPLIES WITH NATIONAL MAP ACCURACY STANDARDS
FOR SALE BY U. S. GEOLOGICAL SURVEY, DENVER, COLORADO 80225, OR WASHINGTON, D. C. 20242
A FOLDER DESCRIBING TOPOGRAPHIC MAPS AND SYMBOLS IS AVAILABLE ON REQUEST

NOV 1973

2945