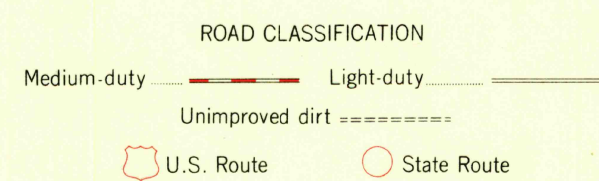
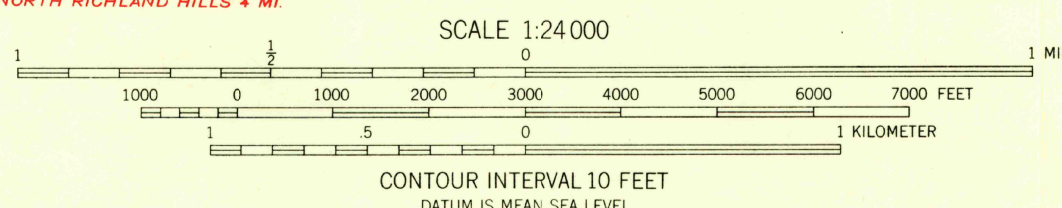
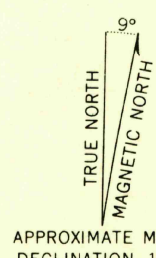


Mapped, edited, and published by the Geological Survey
Control by USGS and USC&GS

Topography from aerial photographs by photogrammetric methods
Aerial photographs taken 1956. Field check 1959

Polycyclic projection. 1927 North American datum
10,000-foot grid based on Texas coordinate system,
north central zone
1000-meter Universal Transverse Mercator grid ticks,
zone 14, shown in blue

Areas covered by dashed light-blue pattern are subject
to controlled inundation. Maximum pool elevation 560 feet
Unchecked elevations are shown in brown



USGS
FILE COPY
TOPOGRAPHIC DIVISION

COLLEYVILLE, TEX.
NW/4 GRAPEVINE 15 QUADRANGLE
N3252.5-W9707.5/7.5
1959

THIS MAP COMPLIES WITH NATIONAL MAP ACCURACY STANDARDS
FOR SALE BY U.S. GEOLOGICAL SURVEY, DENVER 25, COLORADO OR WASHINGTON 25, D.C.
A FOLDER DESCRIBING TOPOGRAPHIC MAPS AND SYMBOLS IS AVAILABLE ON REQUEST

NOV 22 1960
2540