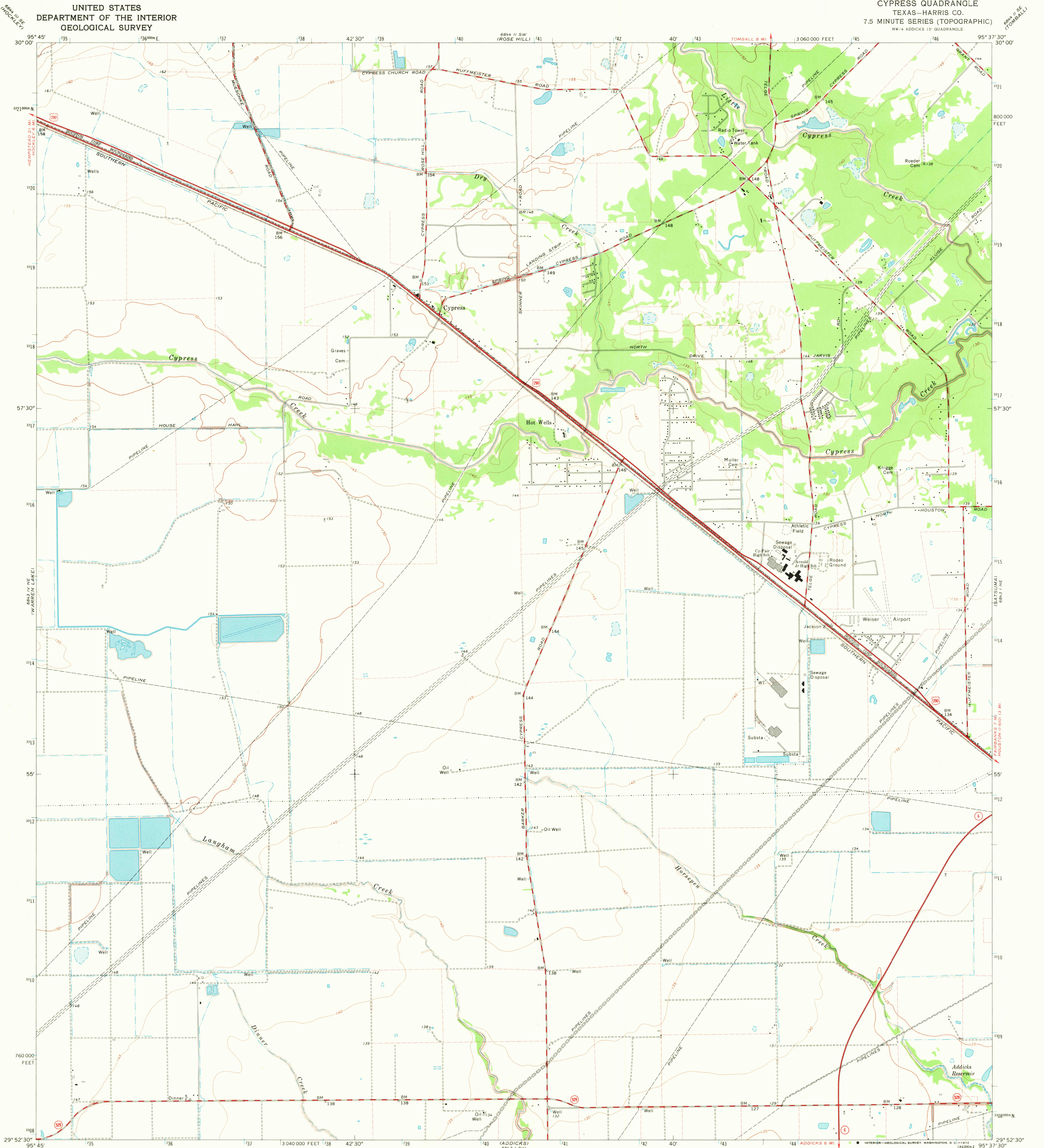
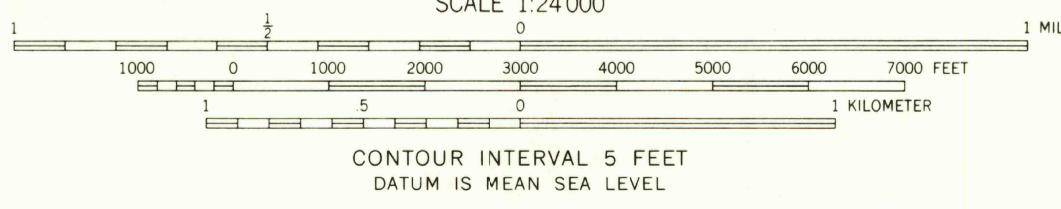
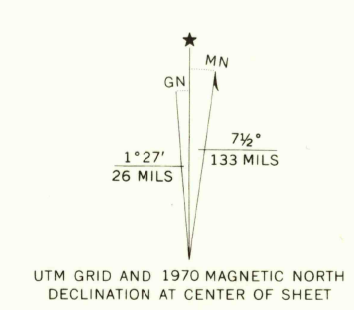


UNITED STATES
DEPARTMENT OF THE INTERIOR
GEOLOGICAL SURVEY

CYPRESS QUADRANGLE
TEXAS—HARRIS CO.
7.5 MINUTE SERIES (TOPOGRAPHIC)
NW/4 ADDICKS 15' QUADRANGLE



Mapped, edited, and published by the Geological Survey
Control by USGS and USC&GS
Planimetry by photogrammetric methods from aerial photographs
taken 1968. Topography enlarged from 1:62,500-scale map of
Addicks quadrangle dated 1955. Topography by planetable surveys
field checked 1970. Supersedes map dated 1915.
Polyconic projection. 1927 North American datum
10,000-foot grid based on Texas coordinate system,
south central zone
1,000-meter Universal Transverse Mercator grid ticks,
zone 15, shown in blue
Fine red dashed lines indicate selected fence lines
Areas covered by dashed light-blue pattern are
subject to controlled inundation



THIS MAP COMPLIES WITH NATIONAL MAP ACCURACY STANDARDS
FOR SALE BY U.S. GEOLOGICAL SURVEY, DENVER, COLORADO 80225, OR WASHINGTON, D.C. 20242
A FOLDER DESCRIBING TOPOGRAPHIC MAPS AND SYMBOLS IS AVAILABLE ON REQUEST



QUADRANGLE LOCATION

ROAD CLASSIFICATION	
Primary highway, hard surface	Light-duty road, hard or improved surface
Secondary highway, hard surface	Unimproved road
Interstate Route	U. S. Route
	State Route

CYPRESS, TEX.
NW/4 ADDICKS 15' QUADRANGLE
N2952.5—W9537.5/7.5

1970
AMS 6843 I NW—SERIES V882

U.S. GEOLOGICAL SURVEY
TOPOGRAPHIC DIVISION

SEP 21 1972