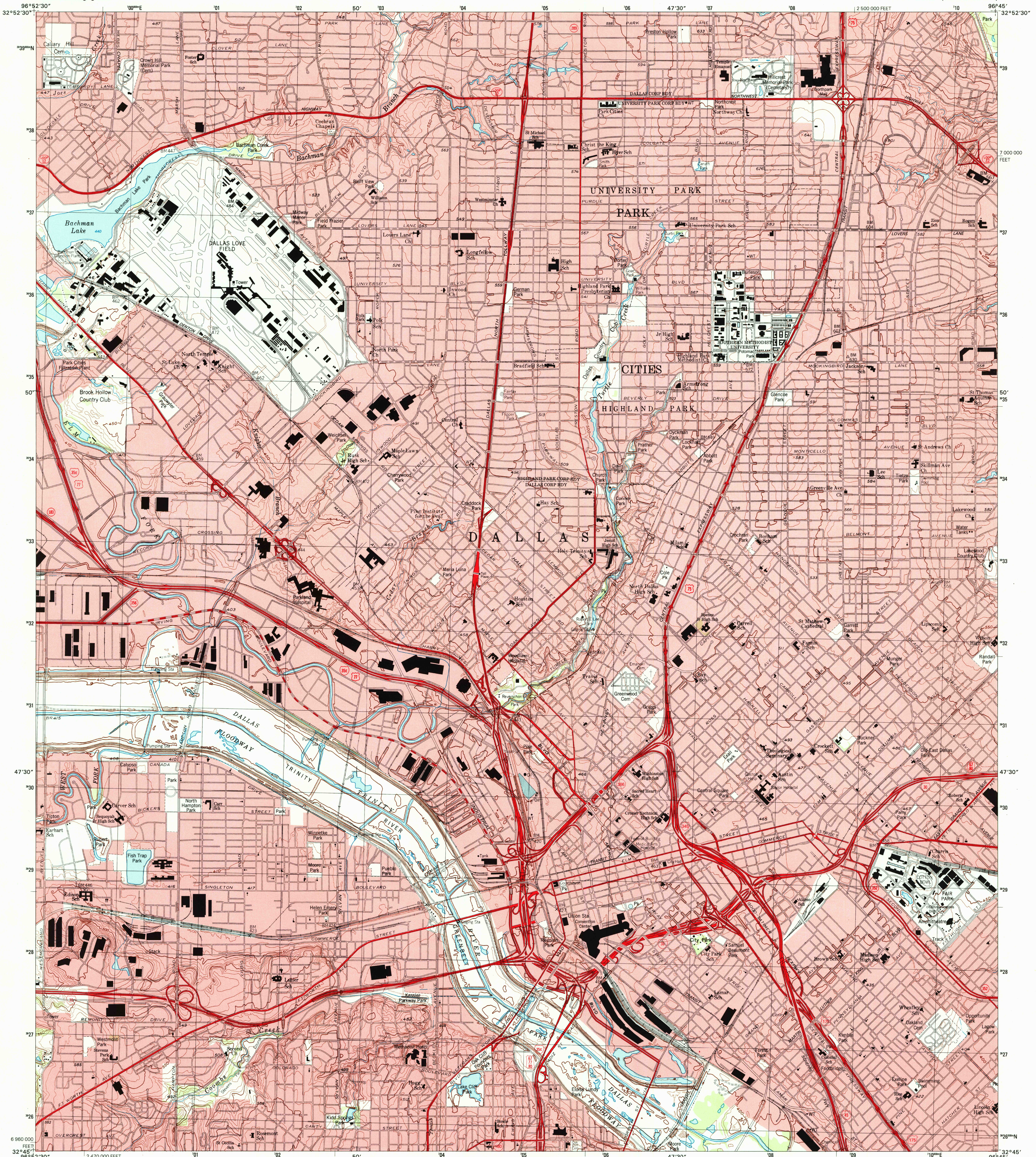


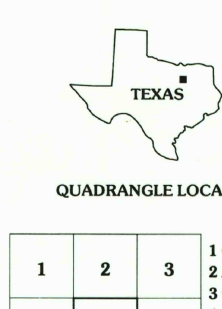
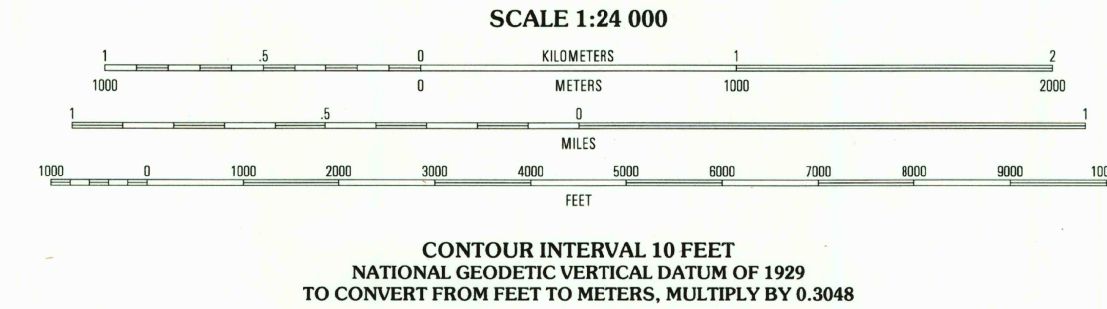
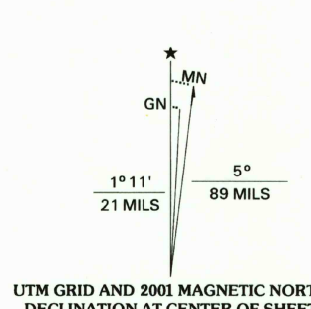


U.S. DEPARTMENT OF THE INTERIOR  
U.S. GEOLOGICAL SURVEY

DALLAS QUADRANGLE  
TEXAS-DALLAS CO.  
7.5-MINUTE SERIES (TOPOGRAPHIC)



Produced by the United States Geological Survey  
Topography compiled 1954. Planimetry derived from imagery taken 1995 and other sources. Survey control current as of 1998. Boundaries current as of 2000.  
North American Datum of 1983 (NAD 83). Projection and 1000-meter grid: Universal Transverse Mercator, zone 14. 10 000-foot ticks: Texas Coordinate System of 1983 (north central zone).  
North American Datum of 1927 (NAD 27) is shown by dashed corner ticks. The values of the shift between NAD 83 and NAD 27 for 7.5-minute intersections are obtainable from National Geodetic Survey NADCON software.  
Houses of worship, schools, and other labeled buildings verified 1958.



ROAD CLASSIFICATION  
Primary highway hard surface .....  
Secondary highway hard surface .....  
Light-duty road, hard or improved surface .....  
Unimproved road .....  
Interstate Route .....  
U.S. Route .....  
State Route .....

QUADRANGLE LOCATION

1	2	3
4	5	6
7	8	9

RECEIVED  
JAN 31 2002  
USGS NWU  
HISTORICAL MAP ARCHIVES

THIS MAP COMPLIES WITH NATIONAL MAP ACCURACY STANDARDS  
FOR SALE BY U.S. GEOLOGICAL SURVEY, P.O. BOX 25286, DENVER, COLORADO 80225  
A FOLDER DESCRIBING TOPOGRAPHIC MAPS AND SYMBOLS IS AVAILABLE ON REQUEST

DALLAS, TX  
1995  
NIMA 6649 IV SE-SERIES V882

