



PROVISIONAL MAP
Produced from original
manuscript drawings. Infor-
mation shown as of date of
field check.






| | | | |
|---|---|---|---|
| 1 | 2 | 3 | 1 Plum Grove 2 Simmons Bottom 3 Capers Ridge 4 Huffman 5 Liberty 6 Crosby 7 Sheeks 8 Moss Bluf |
| 4 | | 5 | |
| 6 | 7 | 8 | |

ADJOINING 7.5 QUADRANGLE NAMES
3094-222

ROAD LEGEND

Improved Road
Unimproved Road
Trail

 Interstate Route  U.S. Route  State Route

DAYTON, TEXAS
PROVISIONAL EDITION 1984

30094-A8-TF-024