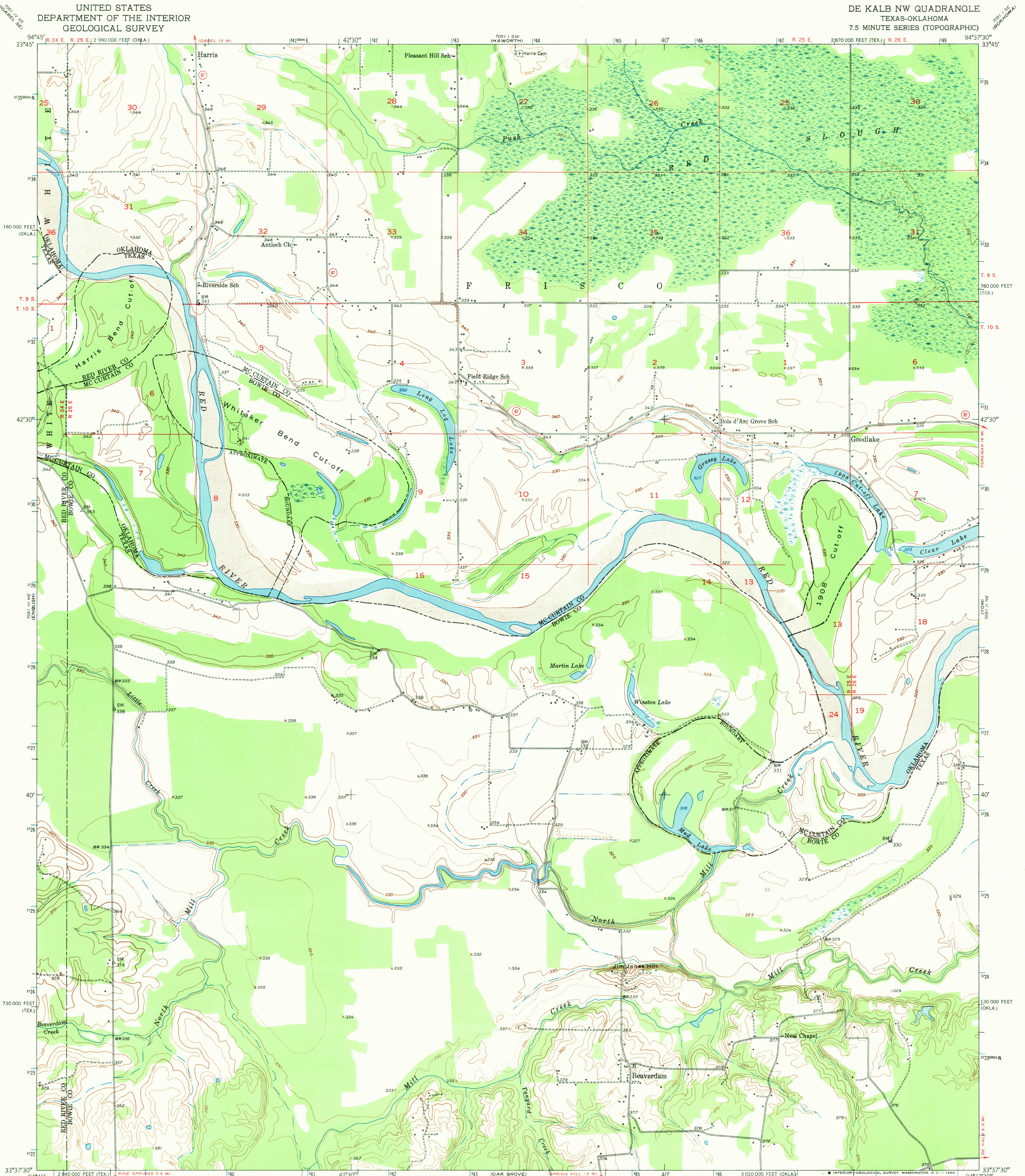


UNITED STATES
DEPARTMENT OF THE INTERIOR
GEOLOGICAL SURVEY

DE KALB NW QUADRANGLE
TEXAS-OKLAHOMA
7.5 MINUTE SERIES (TOPOGRAPHIC)

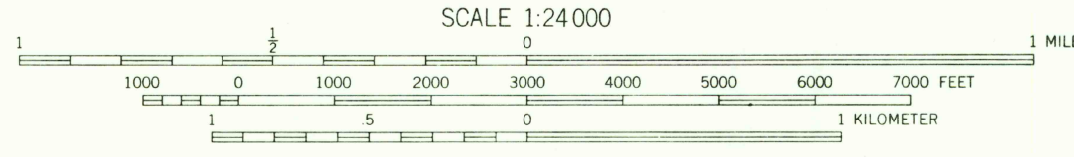
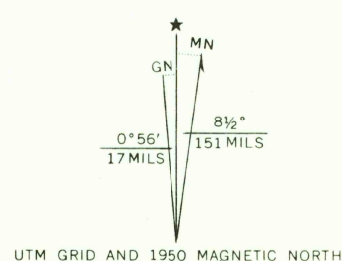


Maped, edited, and published by the Geological Survey

Control by USCE, USGS, and USC&GS

Culture and drainage in part compiled from
aerial photographs taken 1948-1949
Topography by plane table methods 1949-1950
and in part by United States Corps of Engineers

Polyconic projection. 1927 North American datum
10,000-foot grids based on Texas coordinate system,
north central zone, and Oklahoma coordinate system,
south zone.
1000-meter Universal Transverse Mercator grid ticks,
zone 15, shown in blue



CONTOUR INTERVAL 10 FEET
DOTTED LINES REPRESENT HALF-INTERVAL CONTOURS
DATUM IS MEAN SEA LEVEL

THIS MAP COMPLIES WITH NATIONAL MAP ACCURACY STANDARDS
FOR SALE BY U.S. GEOLOGICAL SURVEY, DENVER, COLORADO 80225, OR WASHINGTON, D.C. 20242
A FOLDER DESCRIBING TOPOGRAPHIC MAPS AND SYMBOLS IS AVAILABLE ON REQUEST

U.S.G.S.
FILE COPY
TOPOGRAPHIC DIVISION

ROAD CLASSIFICATION

Heavy-duty... 4 LANE IS LANE Light duty...
Medium-duty... 4 LANE IS LANE Unimproved dirt...
U. S. Route State Route

DE KALB NW, TEX.-OKLA.
N3337.5-W9437.5/7.5

1950
AMS 7051 II NW-SERIES V882

2015
APR 9 1969