
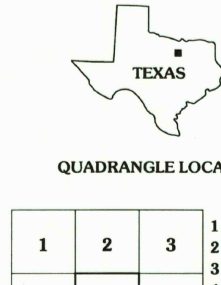
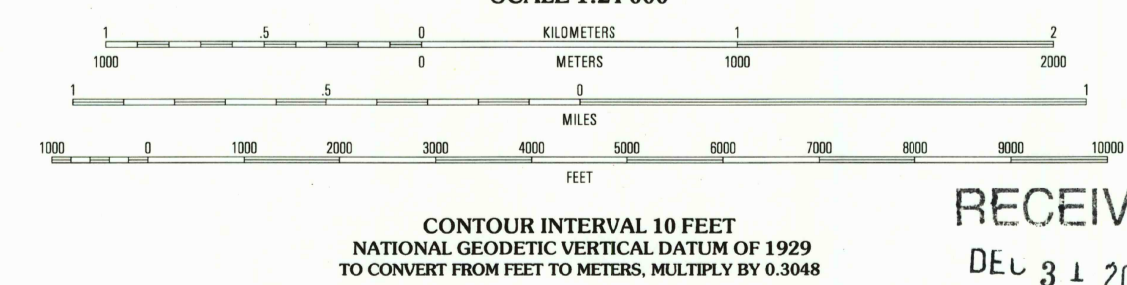
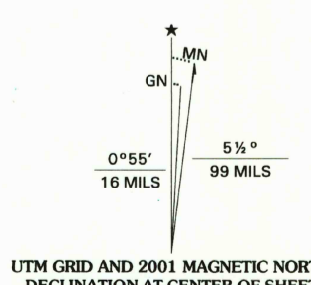


Produced by the United States Geological Survey
Topography compiled 1952. Planimetry derived from imagery taken 1995 and other sources. Survey control current as of 1955. Boundaries current as of 2000.
North American Datum of 1983 (NAD 83). Projection and 1 000-meter grid: Universal Transverse Mercator, zone 14
10 000-foot ticks: Texas Coordinate System of 1983 (north central zone)
North American Datum of 1927 (NAD 27) is shown by dashed corner ticks
The values of the shift between NAD 83 and NAD 27 are obtainable from National Geodetic Survey NADCON software
Areas covered by dashed light-blue pattern are subject to controlled inundation
Houses of worship, schools, and other labeled buildings verified 1995



1 2 3			1 Avondale
4	5	6	2 Keller
7	8		3 Colleyville
			4 Lake Worth
			5 Hurst
			6 Benbrook
			7 Fort Worth
			8 Kennedale

HALTOM CITY, TX
1995
NIMA 6549 IV SE-SERIES V882

THIS MAP COMPLIES WITH NATIONAL MAP ACCURACY STANDARDS
FOR SALE BY U.S. GEOLOGICAL SURVEY, P.O. BOX 25286, DENVER, COLORADO 80225
A FOLDER DESCRIBING TOPOGRAPHIC MAPS AND SYMBOLS IS AVAILABLE ON REQUEST

RECEIVED
DEC 31 2001
USGS NWIL
HISTORICAL MAP ARCHIVES

