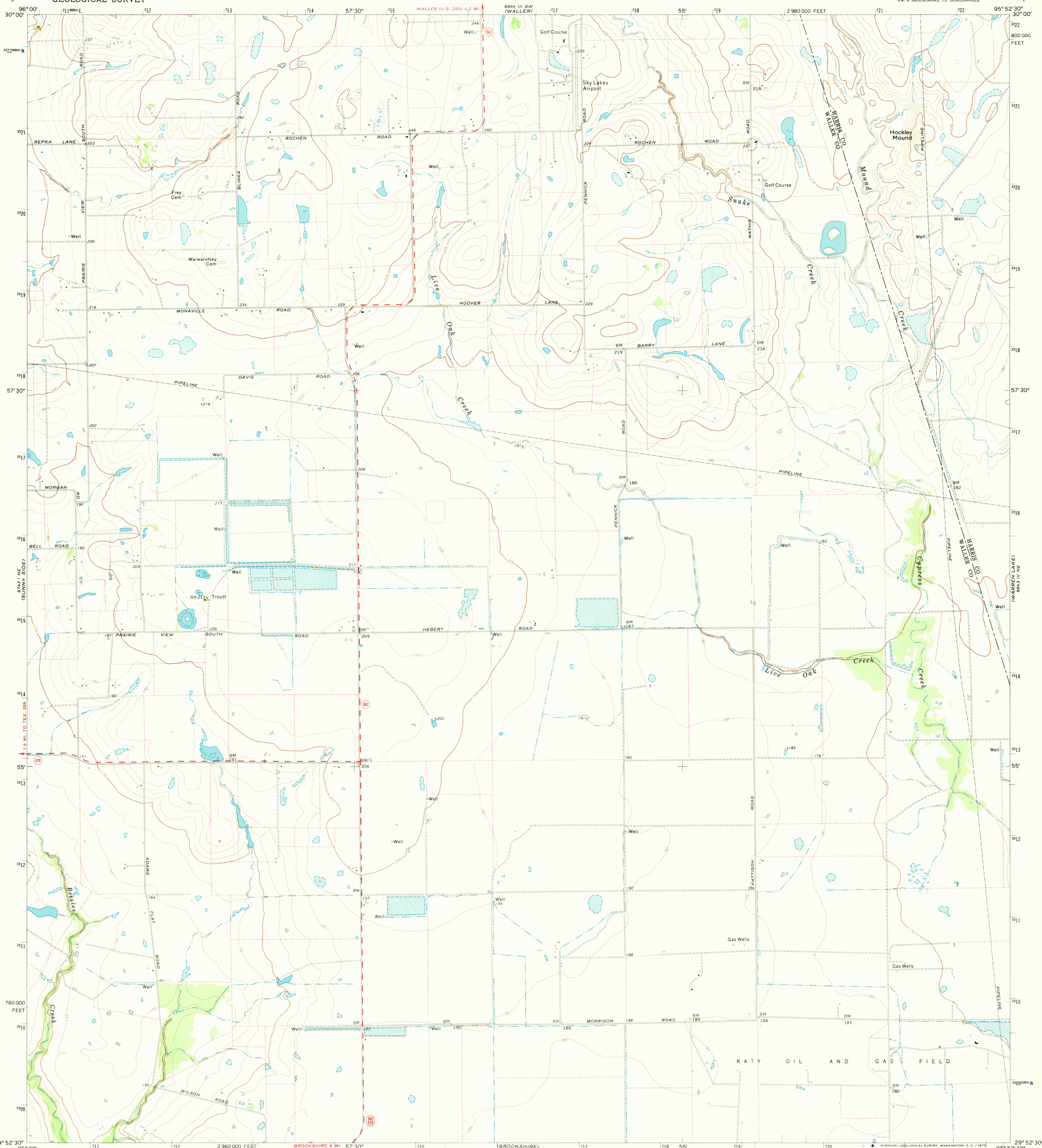


6843 IV SE
(HEMPSTEAD)

UNITED STATES
DEPARTMENT OF THE INTERIOR
GEOLOGICAL SURVEY

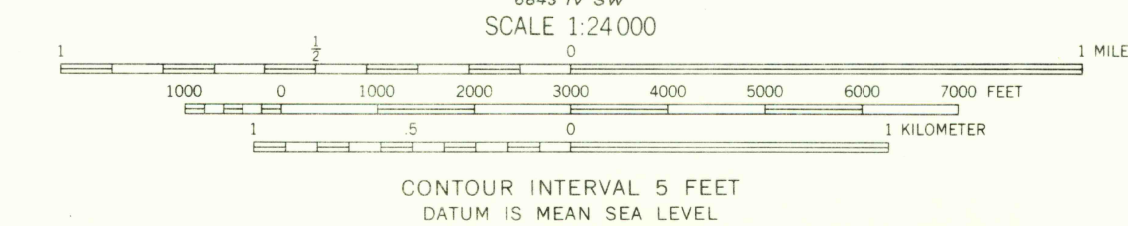
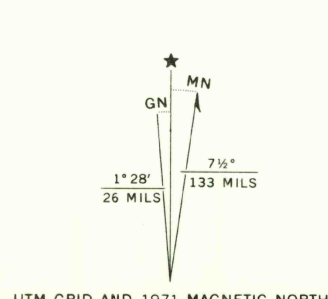
HOCKLEY MOUND QUADRANGLE
TEXAS
7.5 MINUTE SERIES (TOPOGRAPHIC)
NW 1/4 BROOKSHIRE 15' QUADRANGLE

6843 IV SE
(HOCKLEY)



6843 IV SE
(SAN FELIX)

Mapped, edited, and published by the Geological Survey
Control by USGS and USC&GS
Planimetry by photogrammetric methods from aerial
photographs taken 1970. Topography enlarged from 1:62,500-scale
map of Brookshire quadrangle dated 1955. Topography by
planimetric surveys. Field checked 1971
Projection and 10,000-foot grid ticks: Texas coordinate
system, south central zone (Lambert conformal conic)
1000-meter Universal Transverse Mercator grid ticks,
zone 15, shown in blue. 1927 North American datum
Fine red dashed lines indicate selected fence lines



ROAD CLASSIFICATION
Primary highway, hard surface
Secondary highway, hard surface
Unimproved road
Interstate Route
U. S. Route
State Route

19 AUG 1973
HOCKLEY MOUND, TEX.
NW 1/4 BROOKSHIRE 15' QUADRANGLE
N2952.5-W9552.5/7.5

1971

AMS 6843 IV NW—SERIES V682

THIS MAP COMPLIES WITH NATIONAL MAP ACCURACY STANDARDS
FOR SALE BY U.S. GEOLOGICAL SURVEY, DENVER, COLORADO 80225, OR WASHINGTON, D.C. 20242
A FOLDER DESCRIBING TOPOGRAPHIC MAPS AND SYMBOLS IS AVAILABLE ON REQUEST

2920