


UNITED STATES  
DEPARTMENT OF THE INTERIOR  
GEOLOGICAL SURVEY

KIOWA PEAK SW QUADRANGLE  
TEXAS—STONEWALL CO.  
7.5 MINUTE SERIES (TOPOGRAPHIC)



Mapped, edited, and published by the Geological Survey  
Control by USGS and USC&GS

Topography by photogrammetric methods from aerial  
photographs taken 1966. Field checked 1967

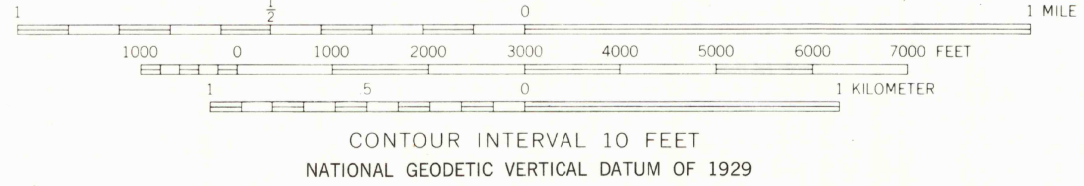
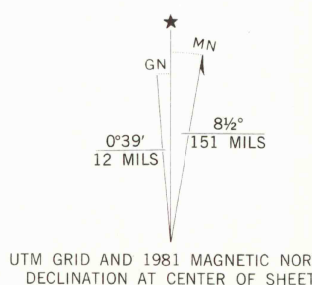
Polyconic projection. 1927 North American datum  
10,000-foot grid based on Texas coordinate system,  
north central zone

1000-meter Universal Transverse Mercator grid ticks,  
zone 14, shown in blue

Fine red dashed lines indicate selected fence lines

To place on the predicted North American Datum 1983  
move the projection lines 6 meters south and  
36 meters east as shown by dashed corner ticks

Revisions shown in purple compiled from aerial photographs taken  
1979. Map edited 1981. This information not field checked



THIS MAP COMPLIES WITH NATIONAL MAP ACCURACY STANDARDS  
FOR SALE BY U. S. GEOLOGICAL SURVEY, DENVER, COLORADO 80225, OR RESTON, VIRGINIA 22092  
A FOLDER DESCRIBING TOPOGRAPHIC MAPS AND SYMBOLS IS AVAILABLE ON REQUEST

USGS  
HISTORICAL FILE  
NATIONAL MAPPING DIVISION



QUADRANGLE LOCATION

3300-142

ROAD CLASSIFICATION  
Heavy-duty ——— Light-duty ———  
Medium-duty ——— Unimproved dirt ———  
U.S. Route ——— State Route ———

SEP 18 1981

KIOWA PEAK SW, TEX.  
N3315—W10007.5/7.5

1967  
PHOTOREVISED 1981  
DMA 5950 I SW—SERIES V882

RETURN TO:  
USGS AND HISTORICAL MAP ARCHIVES

2000