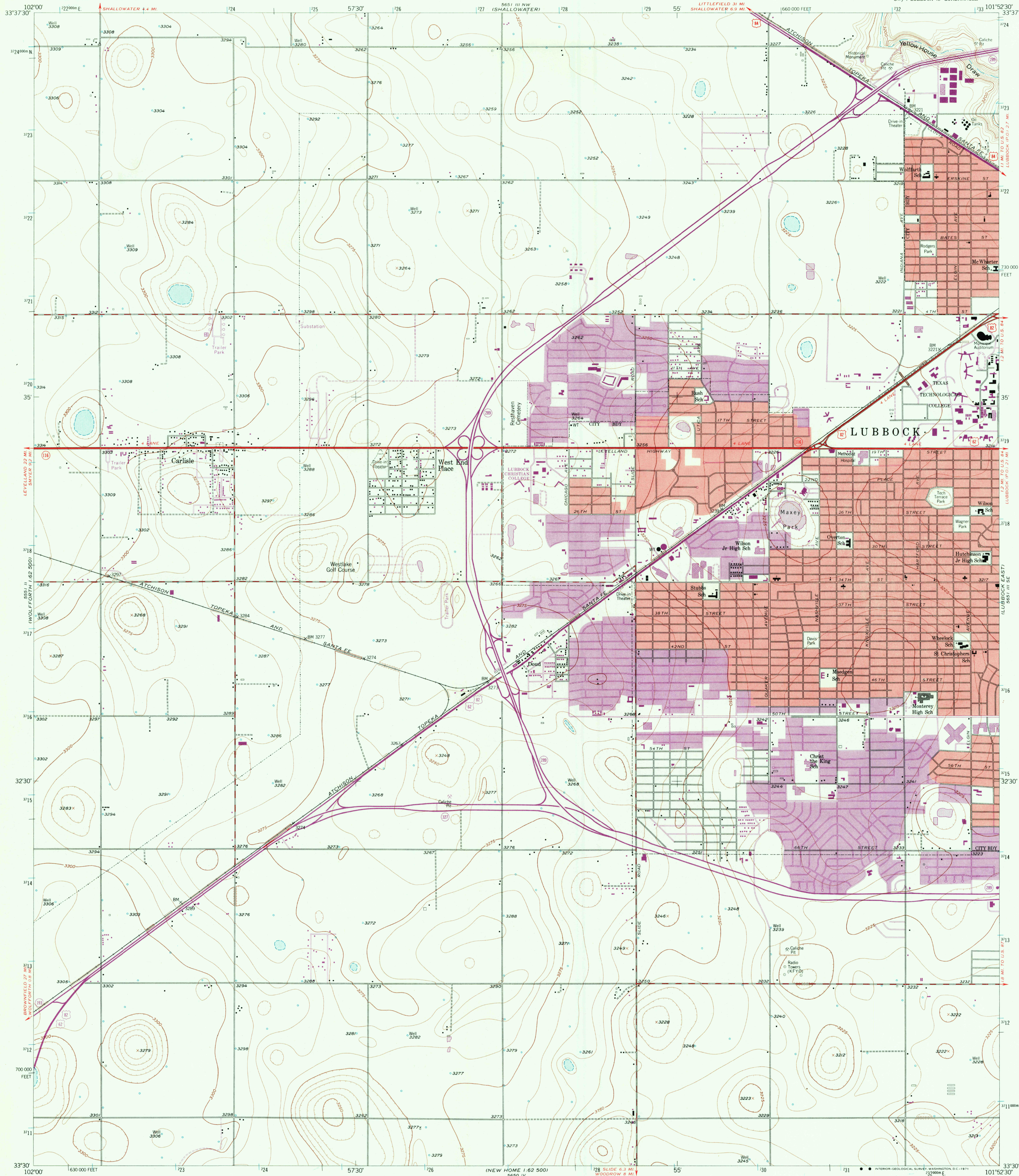


UNITED STATES
DEPARTMENT OF THE INTERIOR
GEOLOGICAL SURVEY

LUBBOCK WEST QUADRANGLE
TEXAS-LUBBOCK CO.
7.5 MINUTE SERIES (TOPOGRAPHIC)
SW/4 LUBBOCK 15 QUADRANGLE



Mapped, edited, and published by the Geological Survey
Control by USGS and USC&GS

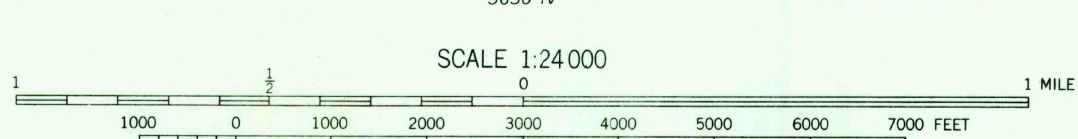
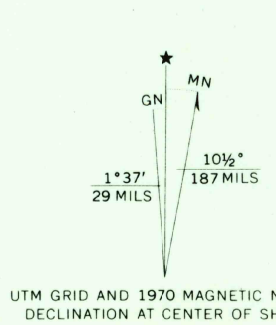
Culture and drainage in part compiled from aerial photographs
taken 1954. Topography by planetable surveys 1957

Polyconic projection 1927 North American datum
10,000-foot grid based on Texas coordinate system,
northcentral zone
1000-meter Universal Transverse Mercator grid ticks,
zone 14, shown in blue

Red tint indicates areas in which only
landmark buildings are shown

Revisions shown in purple compiled from aerial photographs
taken 1970. This information not field checked

Purple tint indicates extension of urban areas



CONTOUR INTERVAL 5 FEET
DATUM IS MEAN SEA LEVEL

THIS MAP COMPLIES WITH NATIONAL MAP ACCURACY STANDARDS
FOR SALE BY U. S. GEOLOGICAL SURVEY, DENVER, COLORADO 80225, OR WASHINGTON, D. C. 20242
A FOLDER DESCRIBING TOPOGRAPHIC MAPS AND SYMBOLS IS AVAILABLE ON REQUEST

ROAD CLASSIFICATION
Heavy-duty ——— Light-duty ———
Medium-duty ——— Unimproved dirt ———
U. S. Route ——— State Route ———



LUBBOCK WEST, TEX.
SW/4 LUBBOCK 15 QUADRANGLE
N3330—W10152.5/7.5

1957
PHOTOREVISED 1970
AMS 5651 III SW—SERIES V882

OCT 19 1971