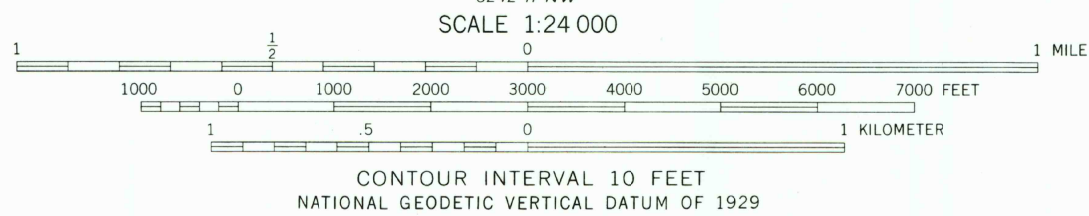
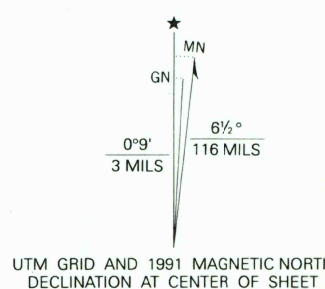



Produced by the United States Geological Survey  
Control by USGS and NOS/NOAA  
Compiled by Defense Mapping Agency from aerial photographs  
taken 1952. Revised from aerial photographs taken 1986  
Field checked 1986. Map edited 1991  
North American Datum of 1927 (NAD 27). Projection and  
10,000-foot grid ticks: Texas Coordinate System, south central zone  
(Lambert Conformal Conic). 1000-meter Universal Transverse  
Mercator grid, zone 14  
The difference between NAD 27 and North American Datum of  
1983 (NAD 83) for 7.5 minute intersections is given in USGS  
Bulletin 1875. The NAD 83 is shown by dashed corner ticks  
There may be private inholdings within the boundaries of the  
National or State reservations shown on this map  
Red tint indicates areas in which only landmark buildings are shown  
Fine red dashed lines indicate selected fence and field lines where  
generally visible on aerial photographs. This information is unchecked



THIS MAP COMPLIES WITH NATIONAL MAP ACCURACY STANDARDS  
FOR SALE BY U. S. GEOLOGICAL SURVEY, DENVER, COLORADO 80225, OR RESTON, VIRGINIA 22092  
A FOLDER DESCRIBING TOPOGRAPHIC MAPS AND SYMBOLS IS AVAILABLE ON REQUEST



2998-242



MACDONA, TEX.  
29098-C6-TF-024

1991

DMA 6242 1 SW-SERIES V882

ROAD CLASSIFICATION  
Primary highway, hard surface  
Secondary highway, hard surface  
Unimproved road  
Interstate Route  
U. S. Route  
State Route  
Light duty road, hard or improved surface  
Unimproved road  
Interstate Route  
U. S. Route  
State Route