

UNITED STATES
DEPARTMENT OF THE INTERIOR
GEOLOGICAL SURVEY

STATE OF TEXAS
TEXAS WATER DEVELOPMENT BOARD

MORGAN QUADRANGLE
TEXAS—BOSQUE CO.
7.5 MINUTE SERIES (TOPOGRAPHIC)



Mapped, edited, and published by the Geological Survey

Control by USGS and NOS/NOAA

Topography by photogrammetric methods from aerial photographs taken 1965. Field checked 1966

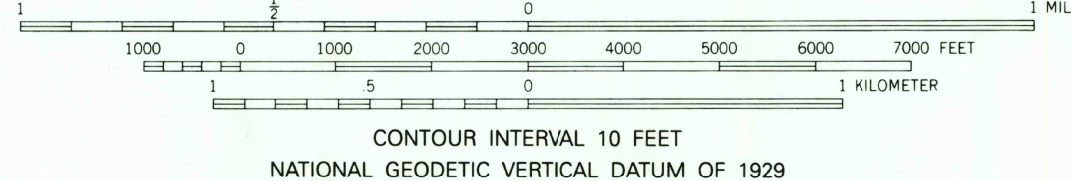
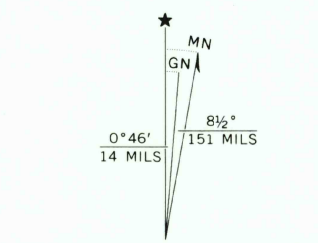
Polyconic projection. 1927 North American Datum 10,000-foot grid based on Texas coordinate system, central zone 1000-meter Universal Transverse Mercator grid ticks, zone 14, shown in blue

The difference between 1927 North American Datum and North American Datum of 1983 (NAD 83) for 7.5 minute intersections is given in USGS Bulletin 1875. The NAD 83 is shown by dashed corner ticks

Fine red dashed lines indicate selected fence lines


Map photoinspected 1977

No major culture or drainage changes observed



QUADRANGLE LOCATION

3297-211



MORGAN, TEX.

32097-A5-TF-024

1966

PHOTOINSPECTED 1977

DMA 6448 II SE-SERIES V882