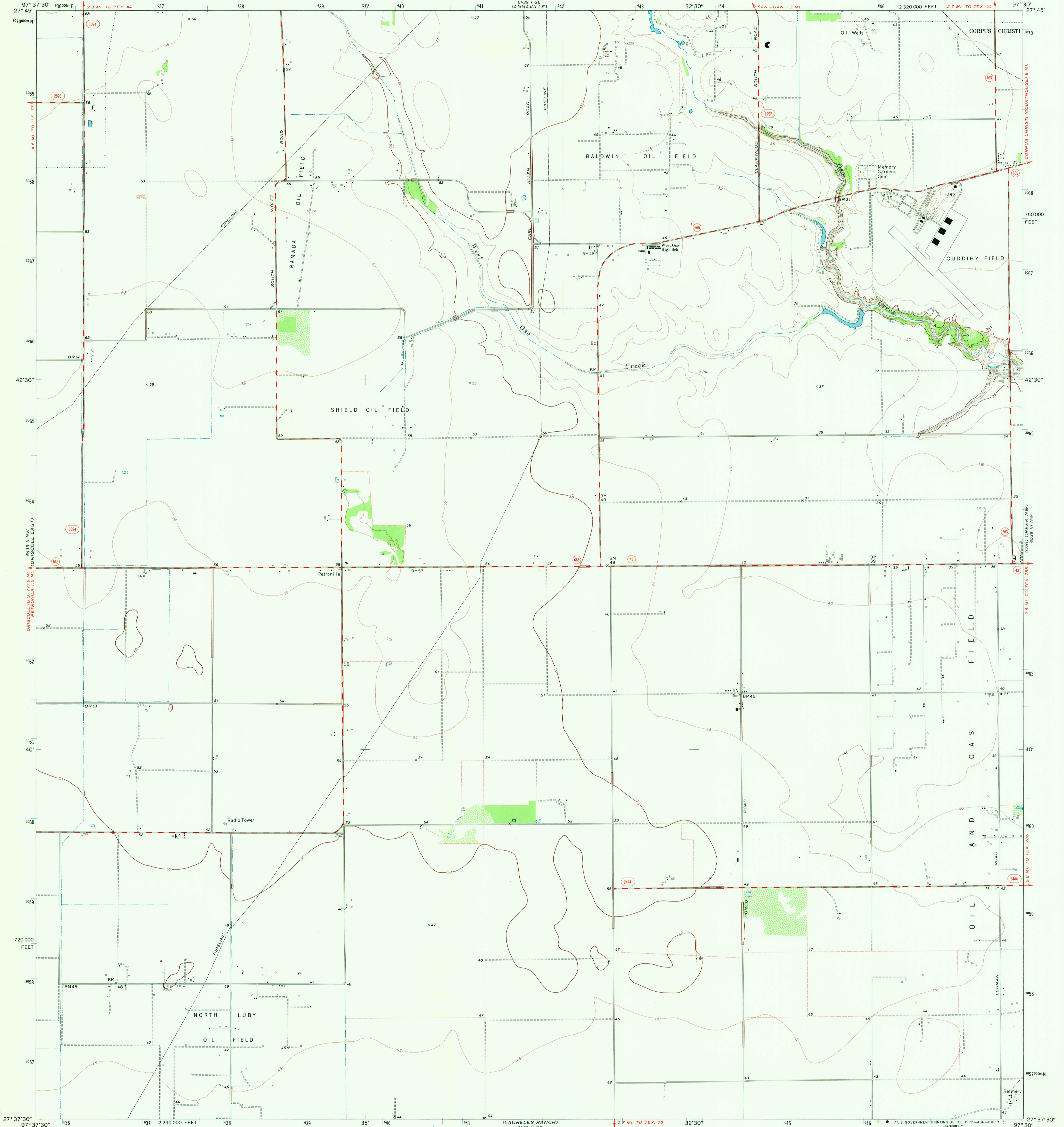


6439 I SW
(ROOSTOWN)

UNITED STATES
DEPARTMENT OF THE INTERIOR
GEOLOGICAL SURVEY

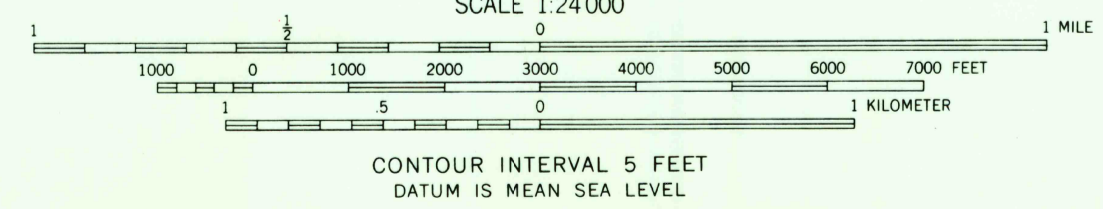
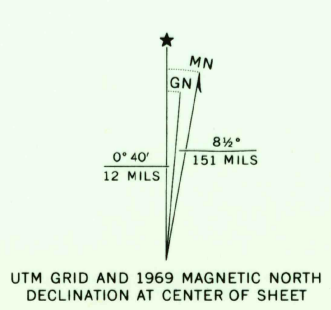
PETRONILA NE QUADRANGLE
TEXAS—NUECES CO.
7.5 MINUTE SERIES (TOPOGRAPHIC)
NE 1/4 PETRONILA 15' QUADRANGLE

6539 II SW
(CORPUS CHRISTI)



CONCORDANCE
6439 I SW

Mapped, edited, and published by the Geological Survey
Control by USGS and USC&GS
Topography by photogrammetric methods from aerial
photographs taken 1968. Field checked 1969
Polyconic projection. 1927 North American datum
10,000-foot grid based on Texas coordinate system,
south zone
1000-meter Universal Transverse Mercator grid ticks,
zone 14, shown in blue
Fine red dashed lines indicate selected fence lines



ROAD CLASSIFICATION
Secondary highway, all weather, Light-duty road, all weather,
hard surface improved surface
Unimproved road, fair or dry
weather
State Route

USGS
HISTORICAL FILE
TOPOGRAPHIC DIVISION

PETRONILA NE, TEX.
NE 1/4 PETRONILA 15' QUADRANGLE
N 2737.5—W 9730/7.5

1969

AMS 6439 II NE—SERIES V882

FEB 27 1973

THIS MAP COMPLIES WITH NATIONAL MAP ACCURACY STANDARDS
FOR SALE BY U.S. GEOLOGICAL SURVEY, DENVER, COLORADO 80225, OR WASHINGTON, D.C. 20242
A FOLDER DESCRIBING TOPOGRAPHIC MAPS AND SYMBOLS IS AVAILABLE ON REQUEST