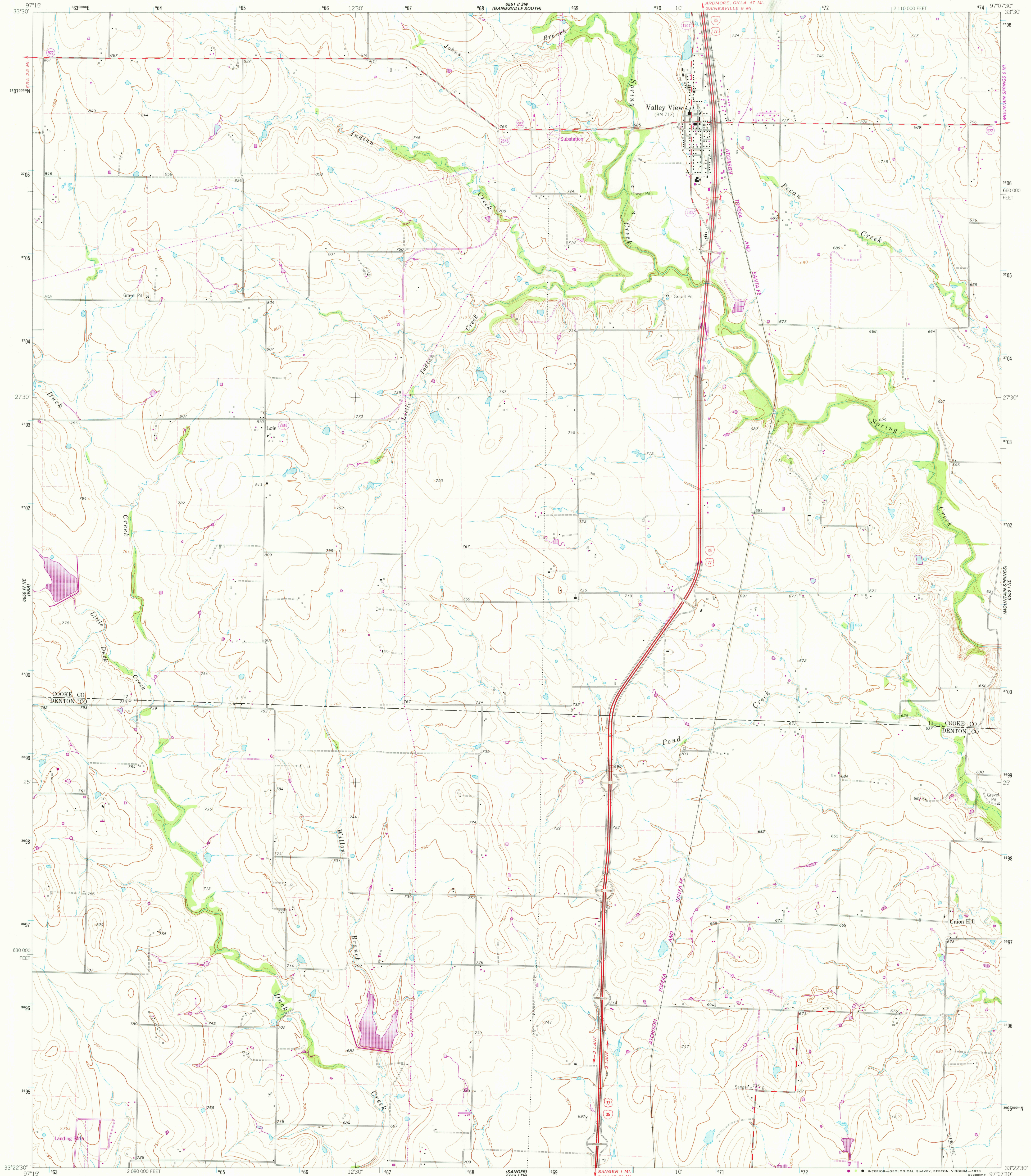


8541.55
7000.55

UNITED STATES
DEPARTMENT OF THE INTERIOR
GEOLOGICAL SURVEY

VALLEY VIEW QUADRANGLE
TEXAS
7.5 MINUTE SERIES (TOPOGRAPHIC)

8541.55
7000.55



Mapped, edited, and published by the Geological Survey

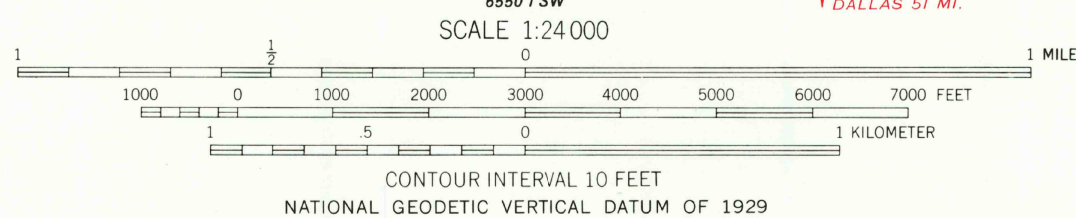
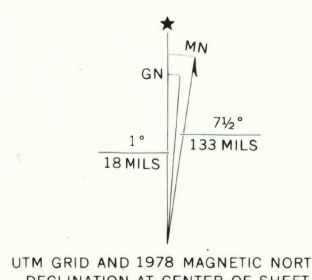
Control by USGS and US&GS

Topography by photogrammetric methods from aerial
photographs taken 1957. Field checked 1961

Polyconic projection. 1927 North American datum
10,000-foot grid based on Texas coordinate system, north central zone
1000-meter Universal Transverse Mercator grid ticks,
zone 14, shown in blue

Fine red dashed lines indicate selected fence lines

Revisions shown in purple compiled from aerial photographs
taken 1976. This information not field checked.
Map edited 1978



THIS MAP COMPLIES WITH NATIONAL MAP ACCURACY STANDARDS
FOR SALE BY U. S. GEOLOGICAL SURVEY, DENVER, COLORADO 80225, OR RESTON, VIRGINIA 22092
A FOLDER DESCRIBING TOPOGRAPHIC MAPS AND SYMBOLS IS AVAILABLE ON REQUEST



QUADRANGLE LOCATION

ROAD CLASSIFICATION	
Primary highway, all weather, hard surface	Light-duty road, all weather, improved surface
Secondary highway, all weather, hard surface	Unimproved road, fair or dry weather
Interstate Route	U. S. Route
State Route	

USGS
Historical File
Topographic Division

VALLEY VIEW, TEX.
N3322.5-W9707.5/7.5

1961
PHOTOREVISED 1978
AMS 6550 1 NW—SERIES V882

3397-143

SEP 19 1978

33° 0'