

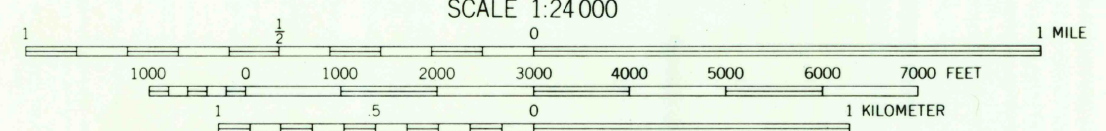
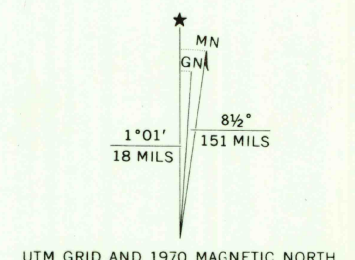
RETURN TO:
USGS NHD HISTORICAL MAP ARCHIVES

Mappe, edited, and published by the Geological Survey
Control by USGS and USC&GS

Topography from aerial photographs by ER 55 plotter
Aerial photographs taken 1955. Field check 1956

Polyconic projection. 1927 North American datum
10,000 foot grid based on Texas coordinate system,
central and north central zones
1000-meter Universal Transverse Mercator grid ticks,
zone 14, shown in blue

Revisions shown in purple compiled from aerial photographs
taken 1970. This information not field checked



CONTOUR INTERVAL 10 FEET
DATUM IS MEAN SEA LEVEL




THIS MAP COMPLIES WITH NATIONAL MAP ACCURACY STANDARDS
FOR SALE BY U.S. GEOLOGICAL SURVEY, DENVER, COLORADO 80225, OR WASHINGTON, D. C. 20242
A FOLDER DESCRIBING TOPOGRAPHIC MAPS AND SYMBOLS IS AVAILABLE ON REQUEST



QUADRANGLE LOCATION

ROAD CLASSIFICATION

Heavy-duty.....	Light-duty.....
Medium-duty.....	Unimproved dirt

 Interstate Route  U. S. Route  State Route

U.S.G.S.
FILE COPY
TOPOGRAPHIC DIVISION

WEST, TEX.
N3145—W9700/7.5
1956
PHOTOREVISED 1970
AMS 6547 I SE—SERIES V882

2200

JUL 27 1971