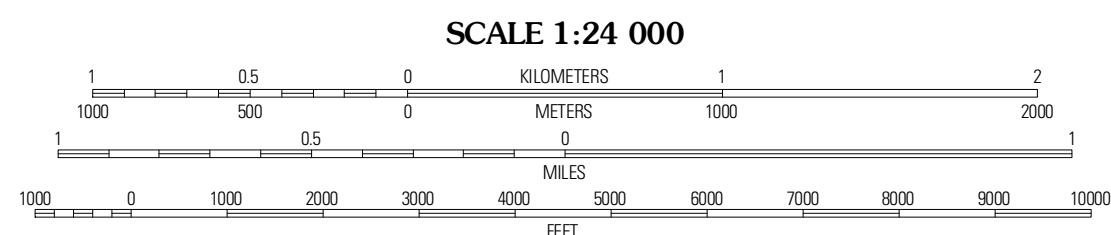
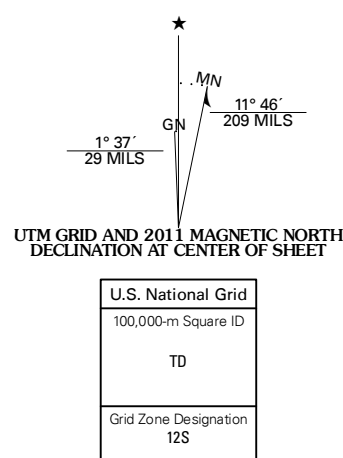


Imagery.....	NAIP, July 2010
Roads.....	©2006-2011 TomTom
Names.....	GNIS, 2011
Hydrography.....	National Hydrography Dataset, 2007
Contours.....	National Elevation Dataset, 2002
Boundaries.....	Census, IBWC, IBC, USGS, 1972 - 2010



CONTOUR INTERVAL 40 FEET
NORTH AMERICAN VERTICAL DATUM OF 1988



This map was produced to conform with the
National Geospatial Program US Topo Product Standard, 2011.
A metadata file associated with this product is draft version 0.6.1






Hualapai Peak	Dean Peak	Bottleneck Wash
Wabayuma Peak	Hibernia Peak	Pilgrim Wash
Creamery	Diamond	Gunsight

ADJOINING 7.5' QUADRANGLES

ROAD CLASSIFICATION

Interstate Route		State Route	
US Route		Local Road	
Ramp		4WD	

 Interstate Route  US Route  State Route

HIBERNIA PEAK, AZ
2011