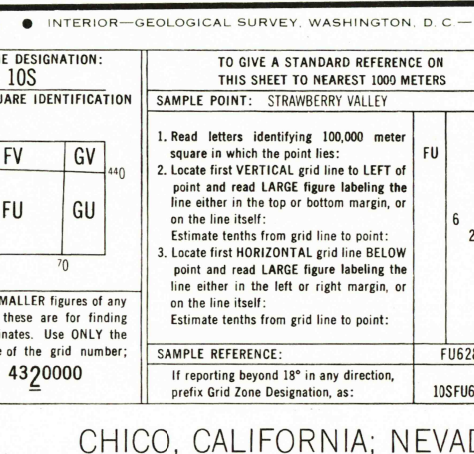
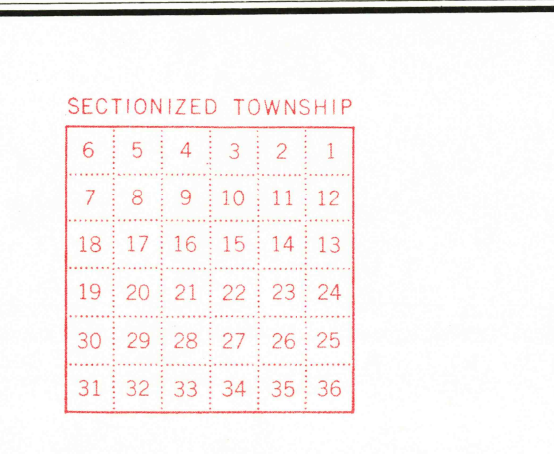
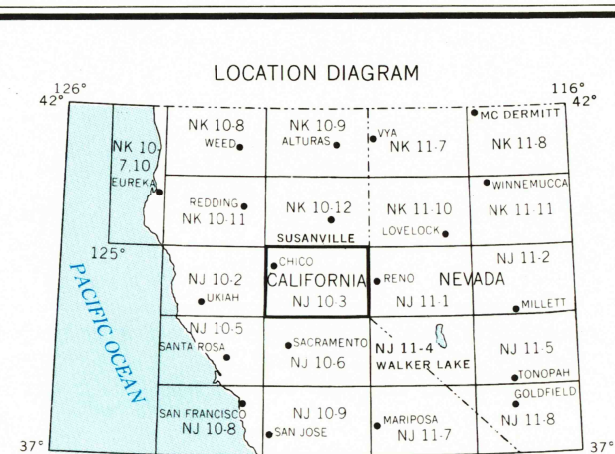
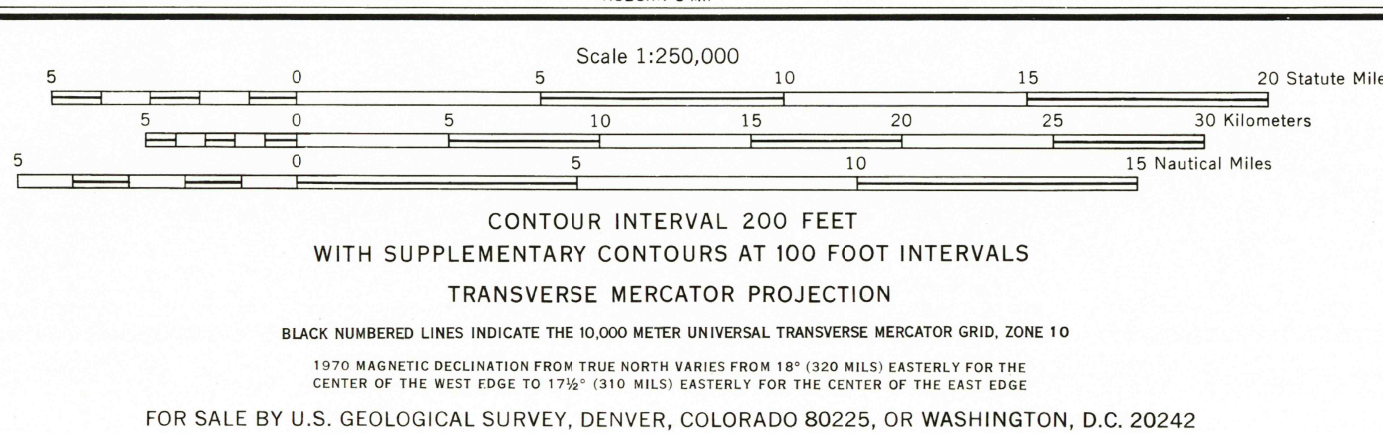
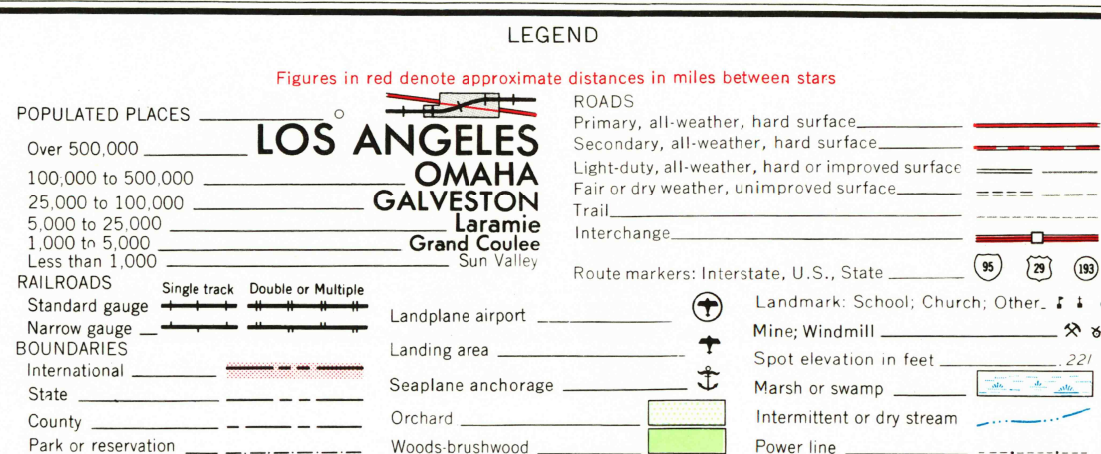


V502, EDITION 3

Prepared by the U.S. Army Topographic Command (KCSX), Washington, D.C. Compiled in 1957 from United States quadrangles, 1:24,000, 1:25,000, 1:48,000, 1:50,000, and 1:62,500, 1937-57. Planimetry revised in part from aerial photographs taken 1952 and 1957. Map field checked 1958. Revised in 1970 by the U.S. Geological Survey from aerial photographs taken 1967-69.

Area covered by dashed light-blue pattern is subject to controlled inundation. Location of geodetic control established by government agencies is shown on corresponding 1:250,000-scale Geodetic Control Diagram.



USGS
Historical File
National Mapping Di

STOCK NO. V502XN103 ***03

APR 9 1981

19,000