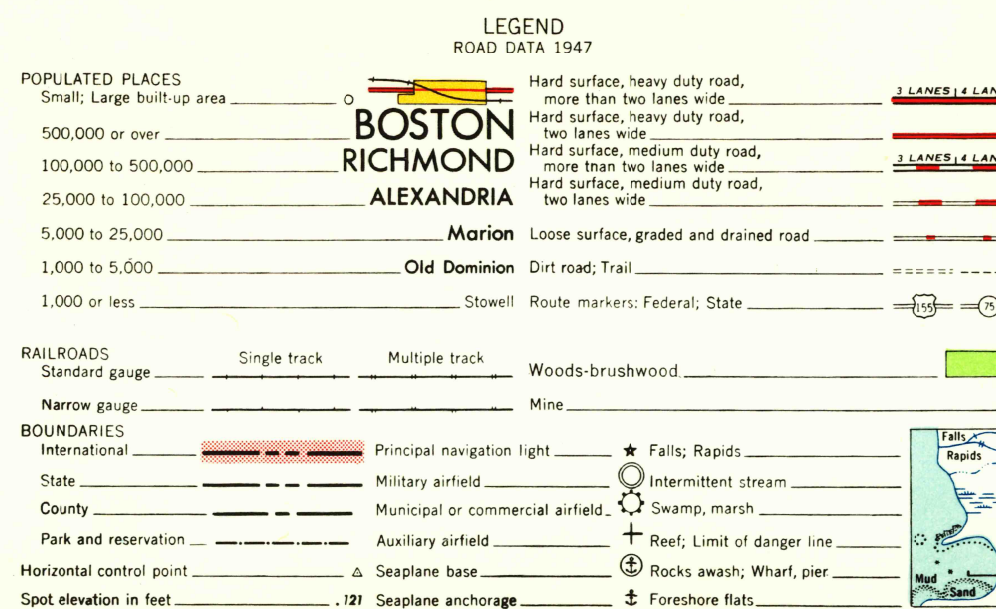
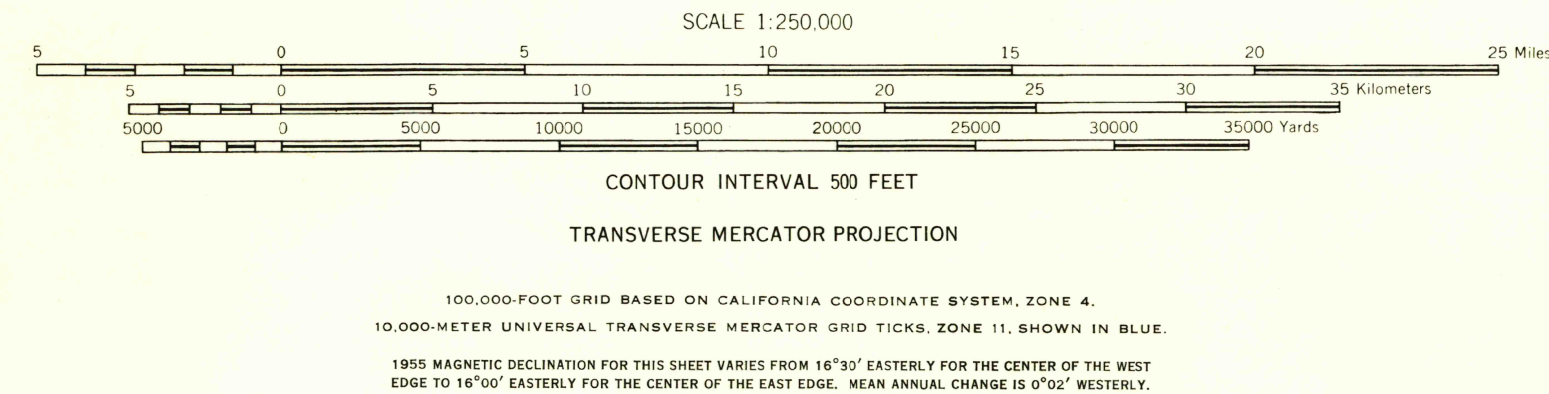
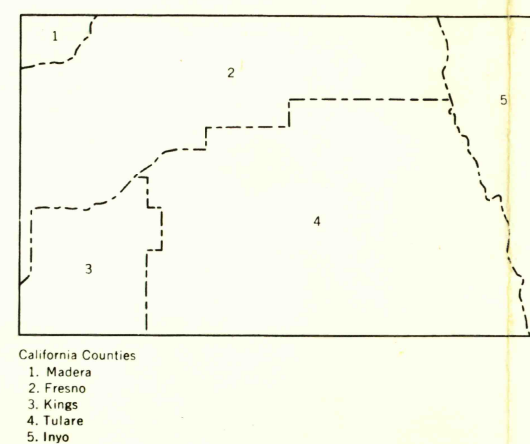


Prepared by the Army Map Service (AM), Corps of Engineers, U. S. Army, Washington, D. C. Compiled in 1947 from United States Quadrangles, 1:31,680, 1:62,500, and 1:125,000, Corps of Engineers and U. S. Geological Survey, 1905-44. Planimetric detail partially revised from aerial photography by photo-planimetric methods. Aerial photography 1937-44. Road and railroad data verified by state authorities. Control by U. S. Coast and Geodetic Survey. Universal Transverse Mercator Grid data revised by AMS, 1956.



SECTIONIZED TOWNSHIP

6	4	3	2	1
7	8	9	10	11
12	13	14	15	16
17	18	19	20	21
22	23	24	25	26
27	28	29	30	31
32	33	34	35	36



FOR SALE BY U. S. GEOLOGICAL SURVEY, DENVER 2, COLORADO OR WASHINGTON 25, D. C.

