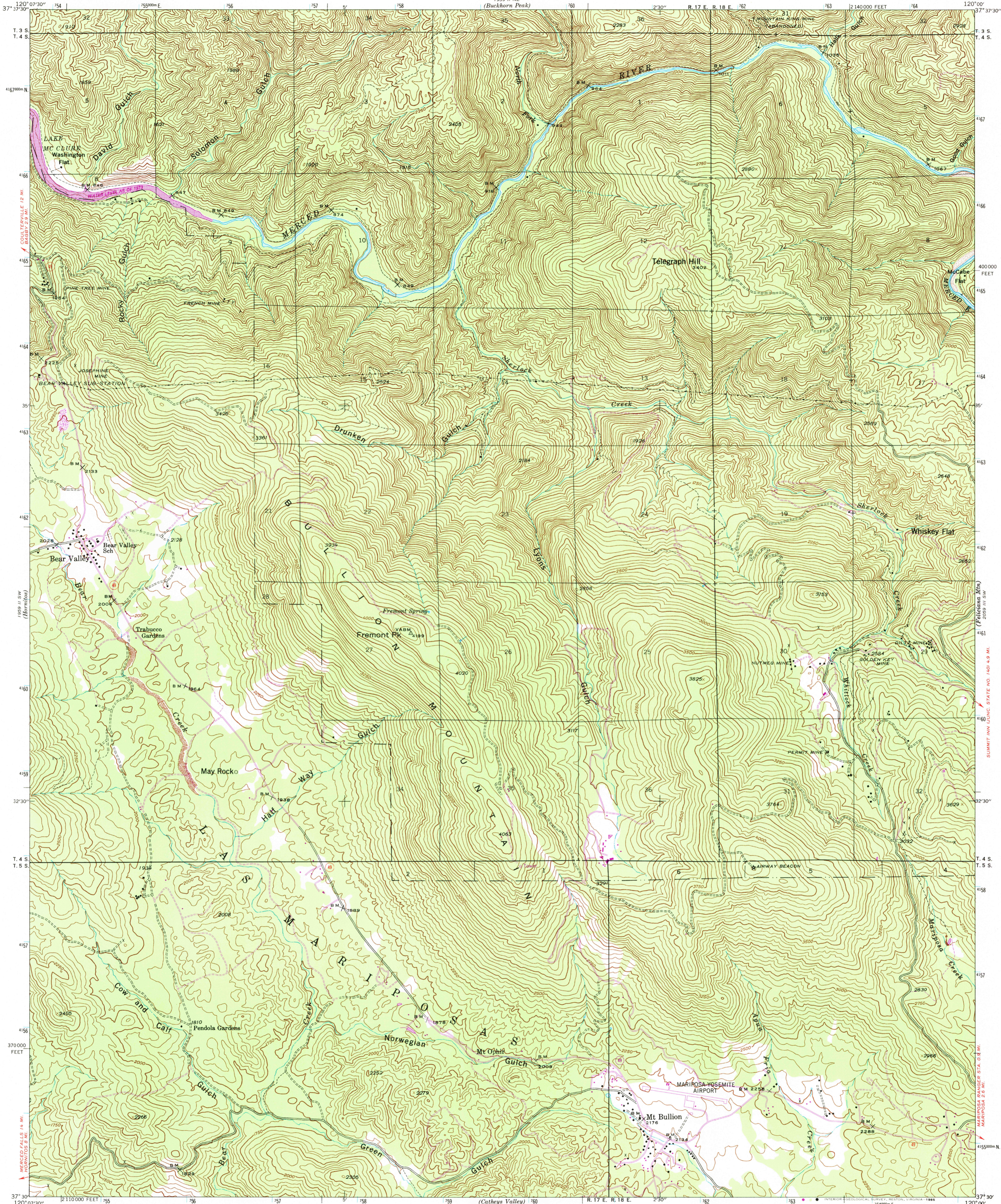


UNITED STATES
DEPARTMENT OF THE INTERIOR
GEOLOGICAL SURVEY

BEAR VALLEY QUADRANGLE
CALIFORNIA—MARIPOSA CO.
7.5 MINUTE SERIES (TOPOGRAPHIC)
SE/4 COULTERVILLE 15' QUADRANGLE



Mapped, edited, and published by the Geological Survey

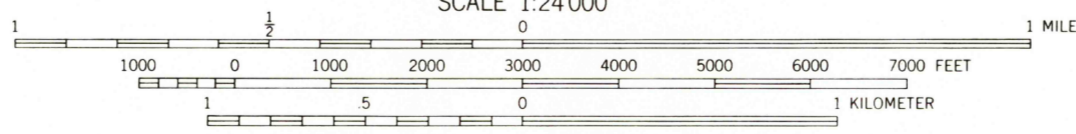
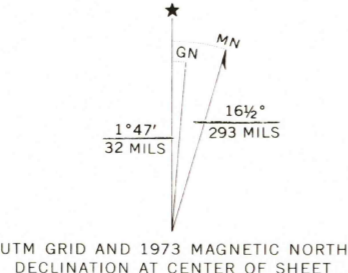
Control by USGS and USC&GS

Topography by photogrammetric methods from aerial
photographs taken 1945. Field checked 1947


Polyconic projection. 1927 North American datum
10,000-foot grid based on California coordinate system, zone 3
1000-meter Universal Transverse Mercator grid ticks,
zone 10, shown in blue

To place on the predicted North American Datum 1983
move the projection lines 11 meters north and
89 meters east

Revisions shown in purple compiled from aerial photographs
taken 1973. This information not field checked



Contour interval 50 feet
NATIONAL GEODETIC VERTICAL DATUM OF 1929
THIS MAP COMPLIES WITH NATIONAL MAP ACCURACY STANDARDS
FOR SALE BY U.S. GEOLOGICAL SURVEY, DENVER, COLORADO 80225, OR RESTON, VIRGINIA 22092
A FOLDER DESCRIBING TOPOGRAPHIC MAPS AND SYMBOLS IS AVAILABLE ON REQUEST



ROAD CLASSIFICATION
Light-duty ————— Unimproved dirt —————

BEAR VALLEY, CALIF.
SE/4 COULTERVILLE 15' QUADRANGLE
37120-E1-TF-024

1947
PHOTOREVISED 1973
DMA 1959 II SE—SERIES V89