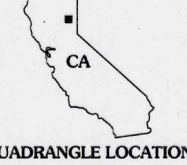
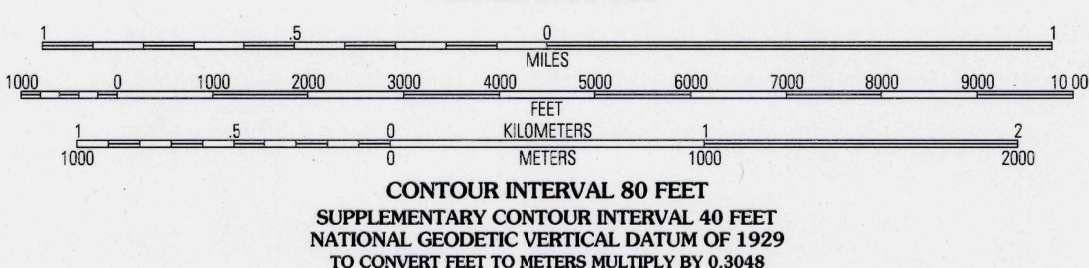
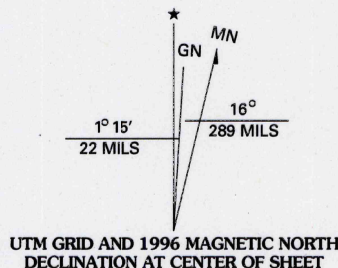


Produced by the U.S. Geological Survey
Revised by the U.S. Forest Service
Control by USGS and NOS/NOAA
Compiled from aerial photographs taken 1973. Revised from aerial photographs taken 1993. Partial field check by U.S. Forest Service 1994
North American Datum of 1927 (NAD 27). Projection and 10 000-foot ticks: California coordinate system, zone 1 (Lambert conformal conic). Blue 1000-meter Universal Transverse Mercator ticks, zone 10
North American Datum of 1983 (NAD 83) is shown by dashed corner ticks. The values of the shift between NAD 27 and NAD 83 for 7.5-minute intersections are obtainable from National Geodetic Survey NADCON software
Non-National Forest System lands within the National Forest
Inholdings may exist in other National or State reservations
This map is not a legal land line or ownership document. Public lands are subject to change and leasing, and may have access restrictions; check with local offices. Obtain permission before entering private lands



1	2	3	1 Chester
4	5	6	2 Westwood West
7	8	9	3 Westwood East
			4 Almanor
			5 Greenville
			6 Caribou
			7 Twin
			8 Crescent Mills

Interstate	5	Primary highway	
U. S.	101	Secondary highway	
State	79	Light-duty road	
County	6	Paved	
National Forest, suitable for passenger cars	105	Gravel	
National Forest, suitable for high clearance vehicles	106	Dirt	
National Forest Trail	384	Composition unspecified	
		Unimproved; 4 wheel drive	
		Trail	
		Gate	

CANYONDAM, CA

1994

DMA 1764 II NE - SERIES V895

