

UNITED STATES
DEPARTMENT OF AGRICULTURE
FOREST SERVICE

RECEIVED
MAR 31 1999
USGS NAD
HISTORICAL MAP ARCHIVES
426870908
N-ECT18-407-D-NBS1





















UTM GRID AND 1996 MAGNETIC NORTH
DECLINATION AT CENTER OF SHEET



UADRANGLE LOCATION

Interstate
U. S.
State
County
National Forest, suitable
for passenger cars 105
National Forest, suitable for
high clearance vehicles
National Forest Trail

HIGHWAYS AND ROADS

	Primary highway	
	Secondary highway	
	Light-duty road	
	Paved	
	Gravel	
	Dirt	
	Composition unspecified	
	Unimproved, 4 wheel drive	
	Trail	
	Gate; Barrier	

384

CASCADE, CA

CASCADE, CA
1994
NIMA 1763 II NW - SERIES V89