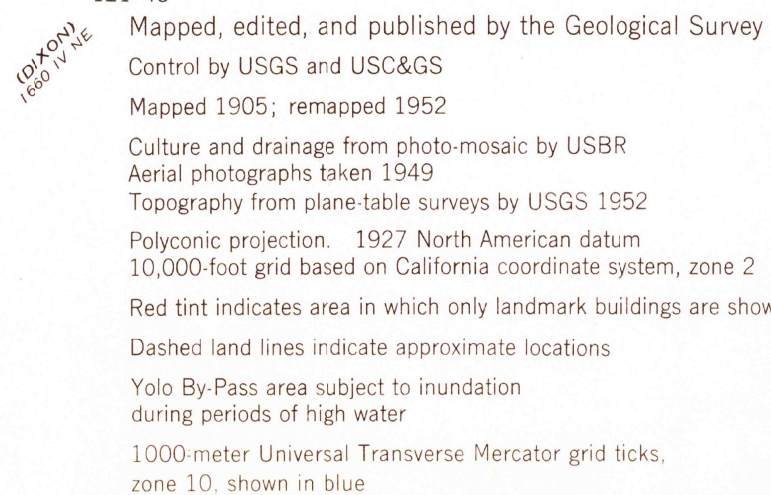


DAVIS QUADRANGLE
CALIFORNIA
7.5 MINUTE SERIES (TOPOGRAPHIC)



SCALE 1:24 000

The graphic scale bar consists of two horizontal lines. The top line is labeled '1' at the left end and '1 MI.' at the right end. It has major tick marks at 1000, 0, 1000, 2000, 3000, 4000, 5000, 6000, and 7000 FEET. The bottom line is labeled '1' at the left end and '1 KILOMETER' at the right end. It has major tick marks at 1, 5, 0, and 1 KILOMETER. The scale is 1:24 000.



CONTOUR INTERVAL 5 FEET
CONTOURS INCOMPLETE ALONG EMBANKMENTS AND DITCHES
DATUM IS MEAN SEA LEVEL



THIS MAP COMPLIES WITH NATIONAL MAP ACCURACY STANDARDS
FOR SALE BY U. S. GEOLOGICAL SURVEY, DENVER, COLORADO 80225 OR WASHINGTON, D. C. 20242
A FOLDER DESCRIBING TOPOGRAPHIC MAPS AND SYMBOLS IS AVAILABLE ON REQUEST

USGS
Historical File
Topographic Division

QUADRANGLE LOCATION

ROAD CLASSIFICATION

Heavy-duty		Light-duty	
Medium-duty		Unimproved dirt	

 U. S. Route  State Route

DAVIS, CALIF.
N3830—W12137.5/7.5

1952
AMS 1661 II SW—SERIES V895

JUN 28 1965

U.S.G.S.

FILE COPY
TOPOGRAPHIC DIVISION