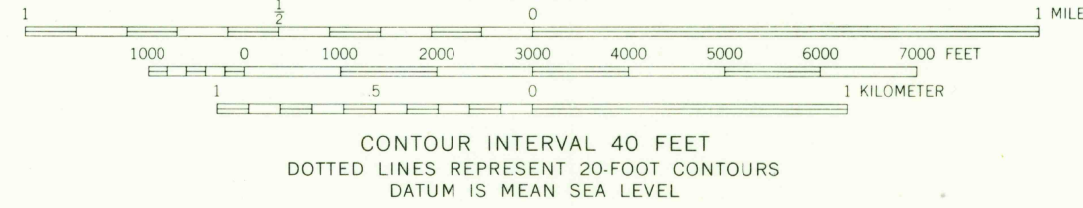
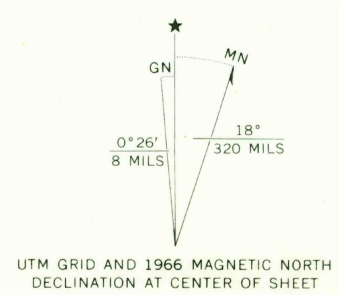


UNITED STATES  
DEPARTMENT OF THE INTERIOR  
GEOLOGICAL SURVEY


DUTCHMANS KNOLL QUADRANGLE  
CALIFORNIA—MENDOCINO CO.  
7.5 MINUTE SERIES (TOPOGRAPHIC)  
SW 1/4 BRANSCOMB 15' QUADRANGLE



Mapped, edited, and published by the Geological Survey  
Control by USGS and USC&GS  
Topography by photogrammetric methods from aerial  
photographs taken 1964. Field checked 1966  
Polyconic projection. 1927 North American datum  
10,000-foot grid based on California coordinate system, zone 2  
1000-meter Universal Transverse Mercator grid ticks,  
zone 10, shown in blue  
Fine red dashed lines indicate selected fence lines



THIS MAP COMPLIES WITH NATIONAL MAP ACCURACY STANDARDS  
FOR SALE BY U.S. GEOLOGICAL SURVEY, DENVER, COLORADO 80225, OR WASHINGTON, D.C. 20242  
A FOLDER DESCRIBING TOPOGRAPHIC MAPS AND SYMBOLS IS AVAILABLE ON REQUEST



FILE COPY  
TOPOGRAPHIC DIVISION

ROAD CLASSIFICATION  
Unimproved dirt -----  
DUTCHMANS KNOLL, CALIF.  
SW 1/4 BRANSCOMB 15' QUADRANGLE  
N 3930—W 12337 5/7.5

1966  
AMS 1263 II SW—SERIES V895

OCT 8 1966