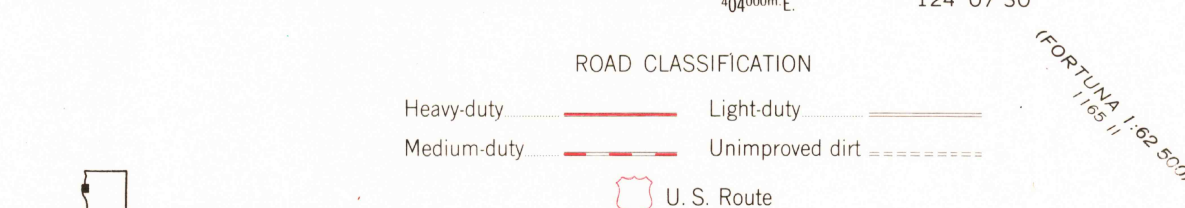
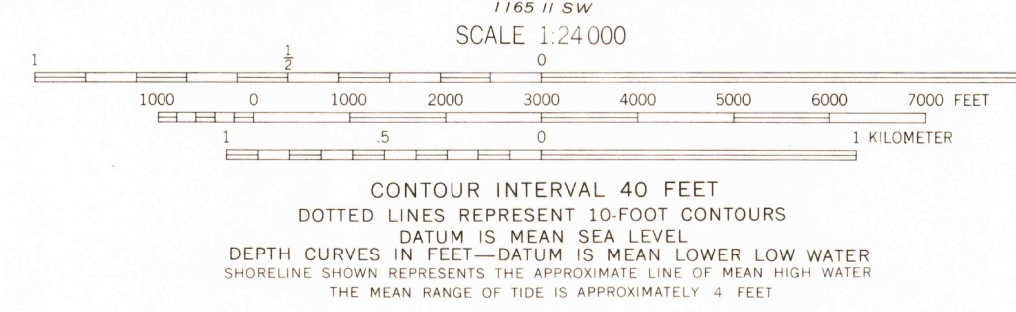
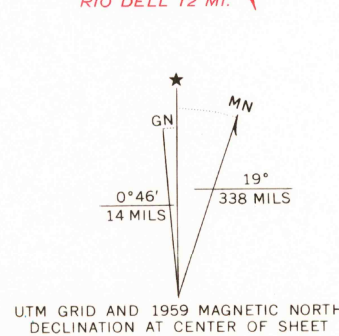


Mapped, edited, and published by the Geological Survey
Control by USGS, USC&GS, USCE, and State of California
Topography from aerial photographs by photogrammetric methods
and by planetable surveys 1959. Aerial photographs taken 1956
Hydrography compiled from USC&GS chart 5832 (1956)
Polyconic projection. 1927 North American datum
10,000-foot grid based on California coordinate system, zone 1
1000-meter Universal Transverse Mercator grid ticks,
zone 10, shown in blue
Land lines are unsurveyed in part of T. 3 N.—R. 1 W.
Dashed land lines indicate approximate locations



FIELDS LANDING, CALIF.
NW/4 FORTUNA 15' QUADRANGLE
N4037.5—W12407.5/7.5

FOR SALE BY U. S. GEOLOGICAL SURVEY, DENVER, COLORADO 80225, OR WASHINGTON, D. C. 20242
A FOLDER DESCRIBING TOPOGRAPHIC MAPS AND SYMBOLS IS AVAILABLE ON REQUEST

USGS
HISTORICAL FILE
TOPOGRAPHIC DIVISION

1959
AMS 1165 II NW—SERIES V895

1690
OCT 19 1971