

Mapped, edited, and published by the Geological Survey

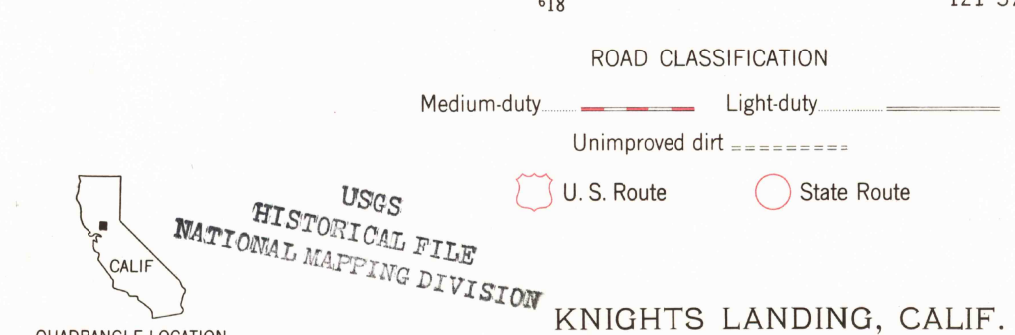
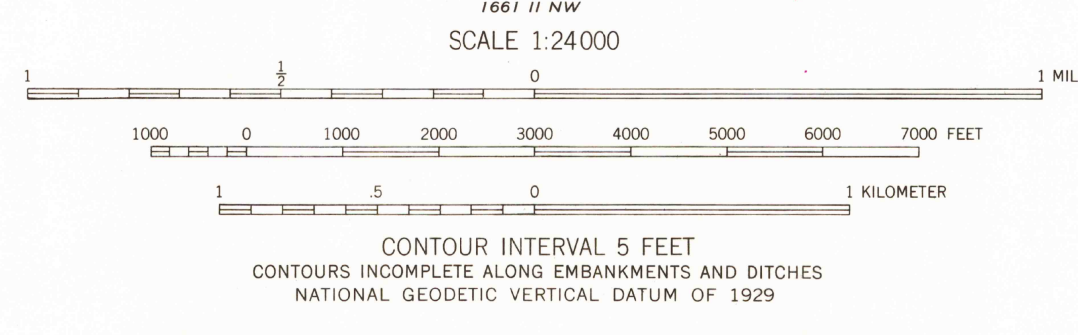
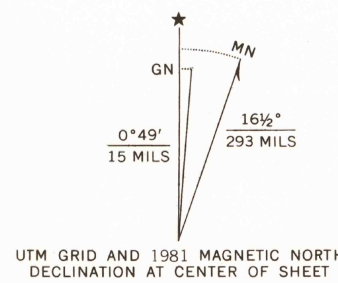
Control by USGS and NOS/NOAA
Mapped 1905 and 1908, remapped 1952

Culture and drainage from photo mosaic by USBR
Aerial photographs taken 1949. Topography from plane-table
surveys by USGS 1952 and from USCE river surveys

Polycyclic projection, 10,000-foot grid ticks based on California
coordinate system, zone 2. 1000-meter Universal Transverse
Mercator grid ticks, zone 10, shown in blue. 1927 North
American Datum. To place on the predicted North American
Datum 1983 move the projection lines 15 meters north and
93 meters east as shown by dashed corner ticks

Dashed land lines indicate approximate locations
Dotted land lines were established by private survey

Land grant boundaries which follow the banks of
the Sacramento River are not shown
Sutter and Yolo By-Pass areas subject to inundation
during periods of high water



KNIGHTS LANDING, CALIF.
SW 1/4 KNIGHTS LANDING 15' QUADRANGLE
N3845-W12137.5/7.5

1952
PHOTOREVISED 1981
DMA 1661 I SW-SERIES V895

THIS MAP COMPLIES WITH NATIONAL MAP ACCURACY STANDARDS
FOR SALE BY U. S. GEOLOGICAL SURVEY, DENVER, COLORADO 80225, OR RESTON, VIRGINIA 22092
A FOLDER DESCRIBING TOPOGRAPHIC MAPS AND SYMBOLS IS AVAILABLE ON REQUEST

Revisions shown in purple and woodland compiled from
aerial photographs taken 1978 and other source data
This information not field checked. Map edited 1981

JUL 23 1981
2650