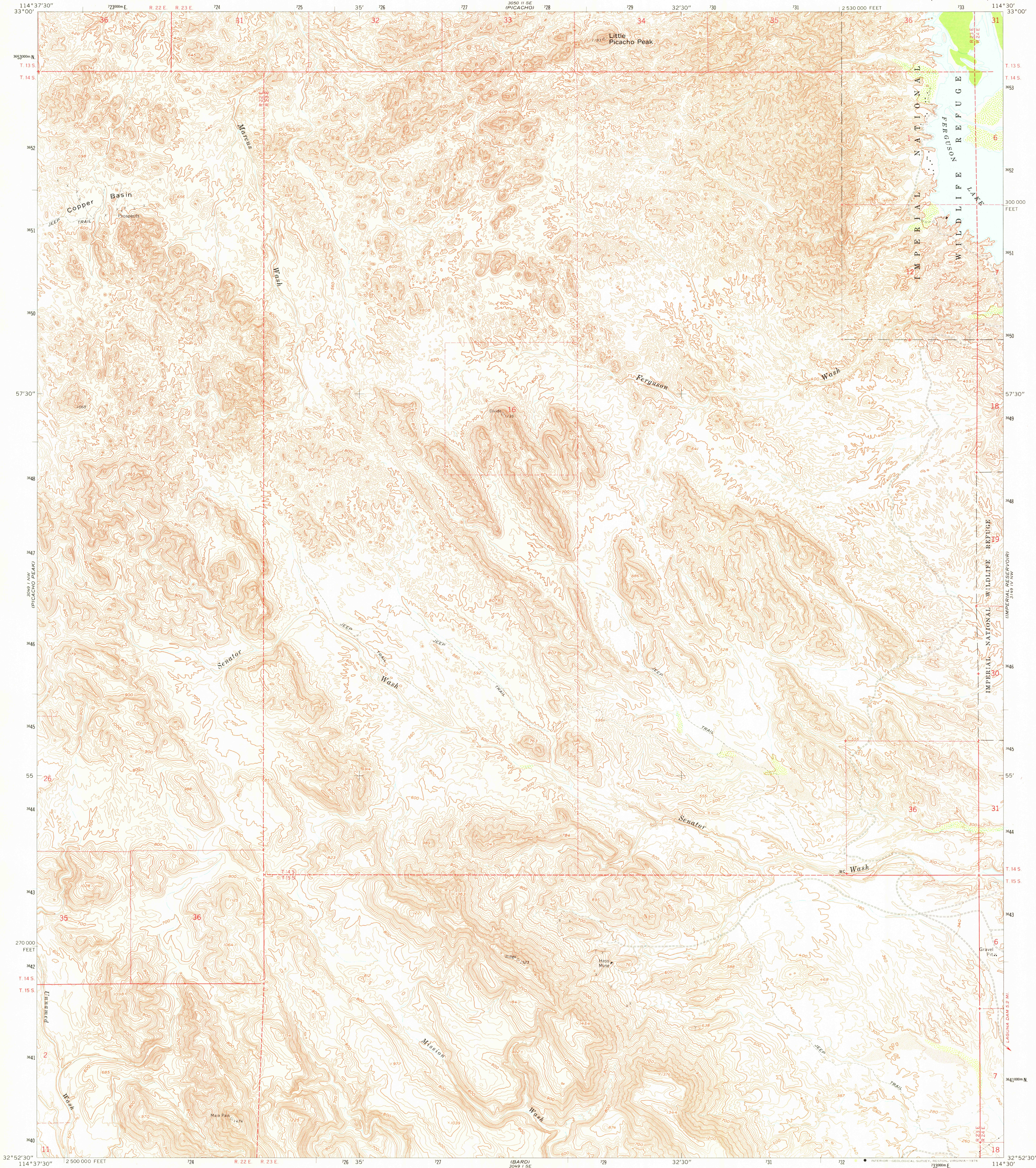
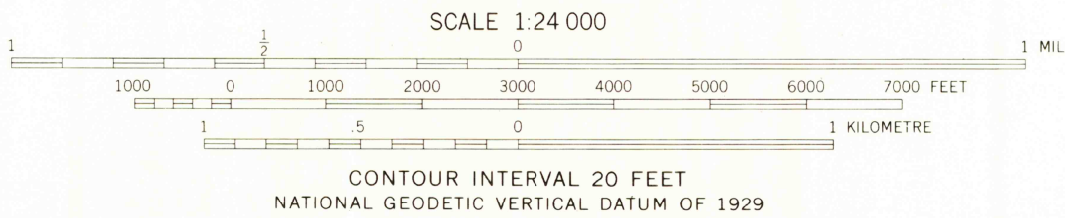
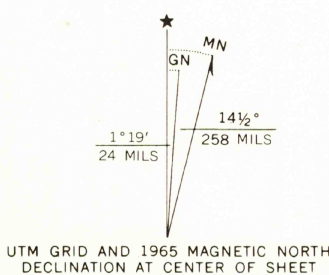


UNITED STATES
DEPARTMENT OF THE INTERIOR
GEOLOGICAL SURVEY

LITTLE PICACHO PEAK QUADRANGLE
CALIFORNIA—IMPERIAL CO.
7.5 MINUTE SERIES (TOPOGRAPHIC)



Mapped, edited, and published by the Geological Survey
in cooperation with the Colorado River Boundary Commission
of the States of Arizona and California
Control by USGS and USC&GS
Topography by photogrammetric methods from aerial photographs
taken 1953. Field checked 1954. Revised from aerial
photographs taken 1961. Field checked 1965
Polyconic projection. 1927 North American datum
10,000-foot grid based on California coordinate system, zone 6
1000-metre Universal Transverse Mercator grid ticks,
zone 11, shown in blue
Where omitted land lines have not been established



THIS MAP COMPLIES WITH NATIONAL MAP ACCURACY STANDARDS
FOR SALE BY U. S. GEOLOGICAL SURVEY, DENVER, COLORADO 80225, OR RESTON, VIRGINIA 22092
A FOLDER DESCRIBING TOPOGRAPHIC MAPS AND SYMBOLS IS AVAILABLE ON REQUEST



ROAD CLASSIFICATION
Unimproved dirt ————

LITTLE PICACHO PEAK, CALIF.
N32525—W11430/7.5

USGS
Historical File
Topographic Division

1965
AMS 3046 I NE—SERIES V895

JUL 0 1 1976