

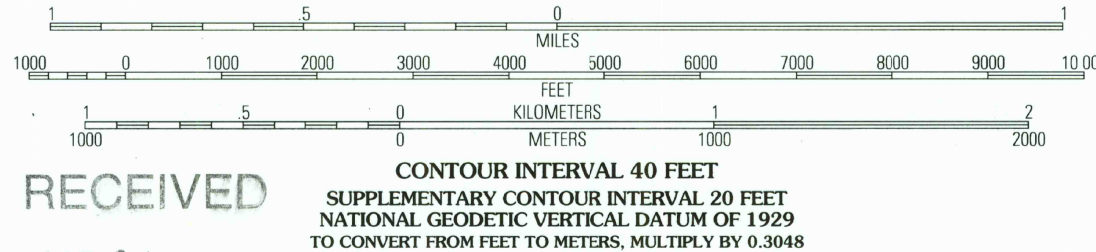
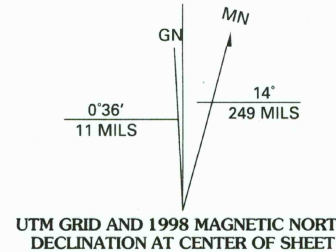
Produced by the United States Geological Survey 1988  
Revision by USDA Forest Service 1995

Topography compiled 1964. Planimetry derived from imagery taken 1994 and other sources. Public Land Survey System and survey control current as of 1995.

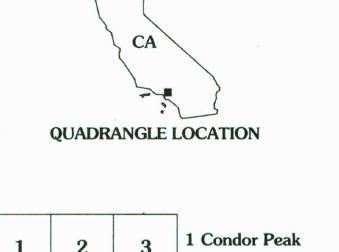
North American Datum of 1927 (NAD 27). Projection and 10 000-foot ticks: California coordinate system, zone 7 (Lambert conformal conic). Blue 1000-meter Universal Transverse Mercator ticks, zone 11. North American Datum of 1983 (NAD 83) is shown by dashed corner ticks. The values of the shift between NAD 27 and NAD 83 for 7.5-minute intersections are obtainable from National Geodetic Survey NADCON software.

Non-National Forest System lands within the National Forest. Inholdings may exist in other National or State reservations. This map is not a legal land line or ownership document. Public lands are subject to change and leasing, and may have access restrictions; check with local offices. Obtain permission before entering private lands. Where omitted, land lines have been established.

Protraction Blocks (PB) are unsurveyed land of uncertain acreage. Areas covered by dashed light-blue pattern are subject to controlled inundation.



**RECEIVED**  
OCT 31 1999  
USGS NMD  
HISTORICAL MAP ARCHIVES  
THIS MAP COMPLIES WITH NATIONAL MAP ACCURACY STANDARDS  
FOR SALE BY U.S. GEOLOGICAL SURVEY, P.O. BOX 25286, DENVER, COLORADO 80225  
A FOLDER DESCRIBING TOPOGRAPHIC MAPS AND SYMBOLS IS AVAILABLE ON REQUEST



1	2	3	1 Condor Peak
4	5	2 Chino Dam	3 Waterman Mountain
6	7	8 7 El Monte	4 Pasadena
			5 Azusa
			6 Los Angeles
			7 El Monte
			8 Baldwin Park

Interstate	1	Primary highway	1
U. S.	2	Secondary highway	2
State	3	Light-duty road	3
County	4	Composition: Unspecified	4
National Forest, suitable for passenger cars	5	Paved	5
National Forest, suitable for high clearance vehicles	6	Gravel	6
National Forest Trail	7	Dirt	7
	8	Unimproved; 4 wheel drive	8
	9	Trail	9
	10	Gate; Barrier	10

**MOUNT WILSON, CA**  
1995  
NIMA 2352 II NE - SERIES V895