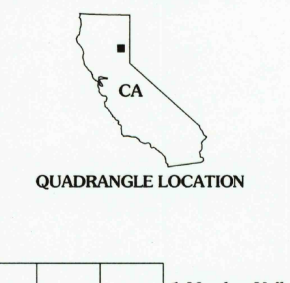
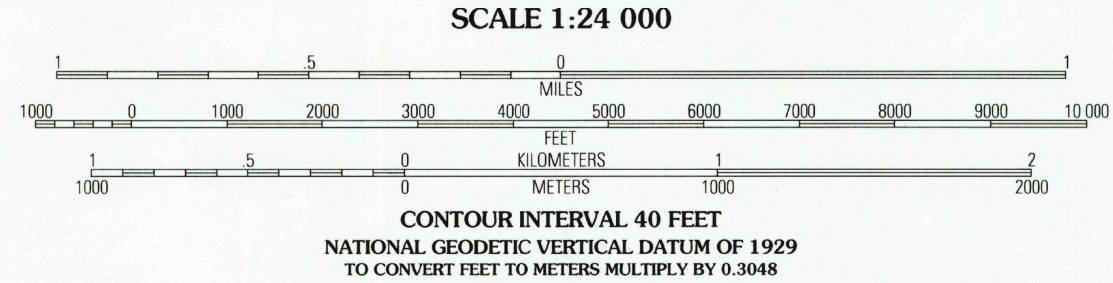
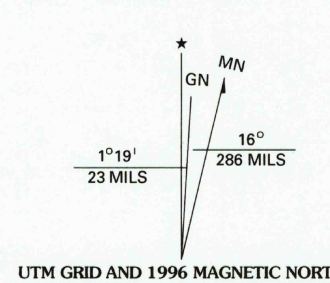


Produced by the U.S. Geological Survey
Revised by the U.S. Forest Service
Control by USGS and NOS/NOAA
Compiled from aerial photographs taken 1946. Revised from aerial photographs taken 1993. Partial field check by U.S. Forest Service 1994
North American Datum of 1927 (NAD 27). Projection and 10 000-foot ticks: California coordinate system, zones 1 and 2 (Lambert conformal conic). Blue 100-meter Universal Transverse Mercator ticks, zone 10
North American Datum of 1983 (NAD 83) is shown by dashed corner ticks. The values of the shift between NAD 27 and NAD 83 for 7.5-minute intersections are obtainable from National Geodetic Survey NADCON software
Non-National Forest System lands within the National Forest
Inholdings may exist in other National or State reservations
This map is not a legal land line or ownership document. Public lands are subject to change and leasing, and may have access restrictions; check with local offices. Obtain permission before entering private lands



Highways and Roads	Legend
Interstate	Red line with shield
U. S. Secondary highway	Red line with shield
State	Red line with shield
County	Red line with shield
National Forest, suitable for passenger cars	Red line with shield
National Forest, suitable for high clearance vehicles	Red line with shield
National Forest Trail	Red line with shield
Primary highway	Red line
Secondary highway	Red line
Light-duty road	Red line
Paved	Red line
Gravel	Red line
Dirt	Red line
Composition unspecified	Red line
Unimproved; 4 wheel drive	Red line
Trail	Red line
Gate; Barrier	Red line

THIS MAP COMPLIES WITH NATIONAL MAP ACCURACY STANDARDS
FOR SALE BY U.S. GEOLOGICAL SURVEY
DENVER, COLORADO 80225
A FOLDER DESCRIBING TOPOGRAPHIC MAPS AND SYMBOLS IS AVAILABLE ON REQUEST

1	2	3
4	5	6
7	8	9

ONION VALLEY, CA
1994
DMA 1863 IV SW - SERIES V895