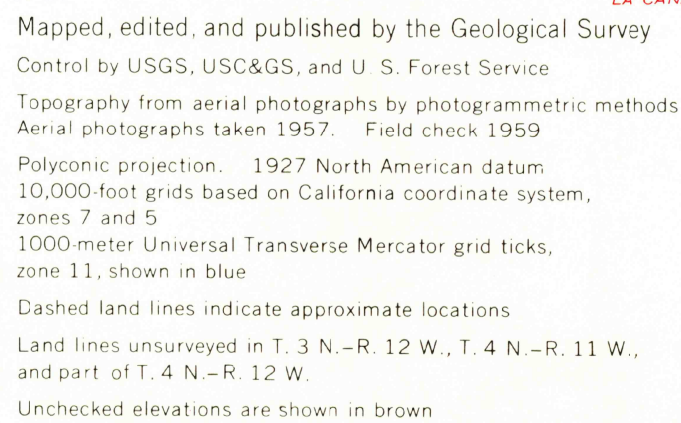


PACIFICO MOUNTAIN QUADRANGLE  
CALIFORNIA-LOS ANGELES CO.  
7.5 MINUTE SERIES (TOPOGRAPHIC)  
NE/4 ACTON 15' QUADRANGLE



SCALE 1:24000

0 1000 2000 3000 4000 5000 6000 7000 FEET





0 5 1 KILOMETER


CONTOUR INTERVAL 40 FEET

DATUM IS MEAN SEA LEVEL

THIS MAP COMPLIES WITH NATIONAL MAP ACCURACY STANDARDS  
FOR SALE BY U. S. GEOLOGICAL SURVEY, DENVER 25, COLORADO OR WASHINGTON 25, D. C.  
A FOLDER DESCRIBING TOPOGRAPHIC MAPS AND SYMBOLS IS AVAILABLE ON REQUEST

ROAD CLASSIFICATION

Heavy-duty		Light-duty	
Medium-duty		Unimproved dirt	

 U. S. Route

PACIFICO MOUNTAIN, CALIF  
NE/4 ACTON 15' QUADRANGLE  
N3422.5—W11800/7.5

FEB 22 1973

1959

USGS  
HISTORICAL FILE  
TOPOGRAPHIC DIVISION

3985