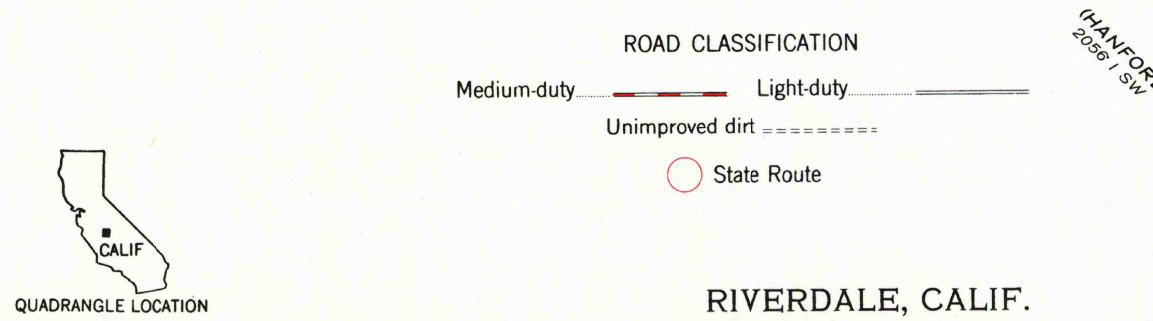
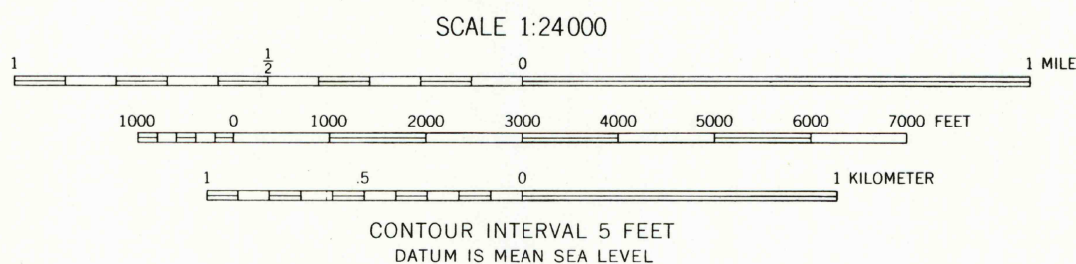
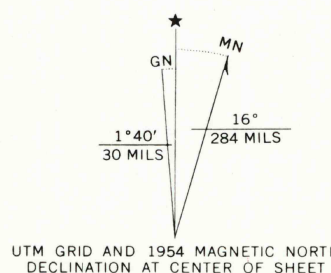


Mapped, edited, and published by the Geological Survey  
Control by USGS, USC&GS, and USCE  
Topography by planetable surveys 1924  
Culture and drainage revised from aerial photographs taken 1950  
Field check and partial contour revision 1954  
Polyconic projection. 1927 North American datum  
10,000-foot grid based on California coordinate system, zone 4  
1000-meter Universal Transverse Mercator grid ticks,  
zone 11, shown in blue  
Dotted land lines were established by private survey



FOR SALE BY U.S. GEOLOGICAL SURVEY, DENVER, COLORADO 80225, OR RESTON, VIRGINIA 22092  
A FOLDER DESCRIBING TOPOGRAPHIC MAPS AND SYMBOLS IS AVAILABLE ON REQUEST

RIVERDALE, CALIF.  
N3622.5-W11945.7.5

1954

AMS 2056 IV NE-SERIES V895