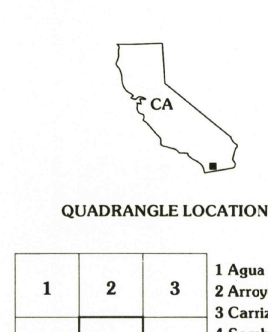
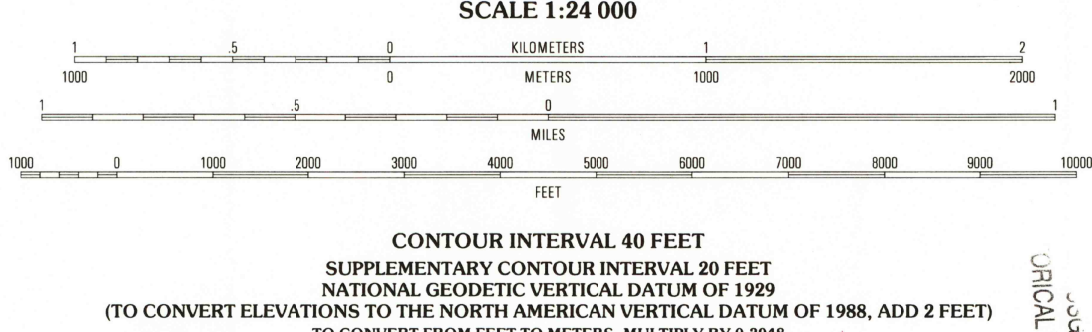
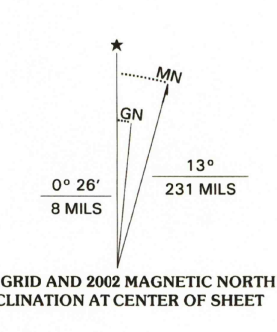


Produced by the United States Geological Survey
Derived from imagery taken 1957 and other sources. Photoinspected using imagery taken 1997; no major culture or drainage changes observed. Public Land Survey System and survey control current as of 1959. Boundaries verified 2002.
North American Datum of 1927 (NAD 27). Projection and 1 000-meter grid: Universal Transverse Mercator, zone 11 10 000-foot ticks: California Coordinate System of 1927 (zone 6).
North American Datum of 1983 (NAD 83) is shown by dashed corner ticks. The values of the shift between NAD 27 and NAD 83 for 7.5-minute intersections are obtainable from National Geodetic Survey NADCON software.
There may be private inholdings within the boundaries of the National or State reservations shown on this map.





ROAD CLASSIFICATION	
Primary highway hard surface	Light-duty road, hard or improved surface
Secondary highway hard surface	Unimproved road
Interstate Route	U.S. Route
	State Route

QUADRANGLE LOCATION		
1	2	3
4	5	6
7	8	9

1 Agua Caliente
2 Arroyo Tapado
3 Carrizo Mountain NE
4 Sombra Peak
5 Carrizo Mountain
6 Line Oak Springs
7 Jacumba
8 In-Ko-Pah Gorge

SWEENEY PASS, CA
1997
NIMA 2749 I SW-SERIES V895



THIS MAP COMPLIES WITH NATIONAL MAP ACCURACY STANDARDS
FOR SALE BY U.S. GEOLOGICAL SURVEY, P.O. BOX 25286, DENVER, COLORADO 80225
A FOLDER DESCRIBING TOPOGRAPHIC MAPS AND SYMBOLS IS AVAILABLE ON REQUEST

OFFICIAL MAP ARCHIVES
JAN 28 2003

APR 2003