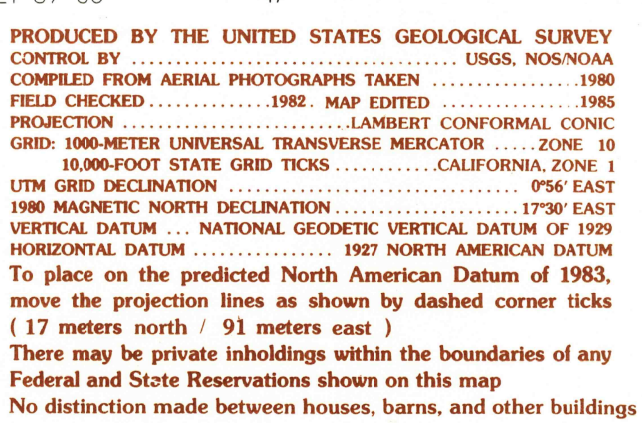


THOUSAND LAKES VALLEY QUADRANGLE
CALIFORNIA-SHASTA CO.
7.5 MINUTE SERIES (TOPOGRAPHIC)



PROVISIONAL MAP
Produced from original
manuscript drawings. Infor-
mation shown as of date of
photography. 1

INTERIOR—GEOLOGICAL SURVEY

SCALE 1:24 000

The graphic scale consists of four horizontal bars. The top bar is for Kilometers, with markings at 0, 1, and 2. The second bar is for Meters, with markings at 0, 1000, and 2000. The third bar is for Miles, with markings at 0, 1, and 2. The bottom bar is for Feet, with markings every 1000 units from 0 to 10,000. Each bar has a small vertical tick mark at the beginning of the scale.

CONTOUR INTERVAL 40 FEET

CONTROL ELEVATIONS SHOWN TO THE NEAREST 0.1 FOOT
OTHER ELEVATIONS SHOWN TO THE NEAREST FOOT


To convert meters to feet multiply by 3.2808
To convert feet to meters multiply by 0.3048


THIS MAP COMPLIES WITH NATIONAL MAP ACCURACY STANDARDS
FOR SALE BY U.S. GEOLOGICAL SURVEY, DENVER, COLORADO 80225, OR RESTON, VIRGINIA 22092


1	2	3	1	Burney Mtn. West
			2	Burney Mtn. East
			3	Murken Bench
4		5	4	Jacks Backbone
			5	Old Station
			6	Viola
6	7	8	7	Manzanita Lake
			8	West Prospect Peak




ADJOINING 7.5 QUADRANGLE NAMES

ROAD LEGEND

Improved Road 

Unimproved Road 

Trail 

 Interstate Route  U.S. Route  State Route

THOUSAND LAKES VALLEY, CALIF.

PROVISIONAL EDITION 1985

JAN 29 1986
REC'D FILE COP