



Mapped by the Army Map Service
Published for civil use by the Geological Survey

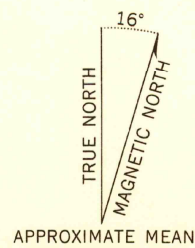
Control by USGS, USC&GS, and USFS

Topography from aerial photographs by photogrammetric methods
Aerial photographs taken 1942. Field check 1943

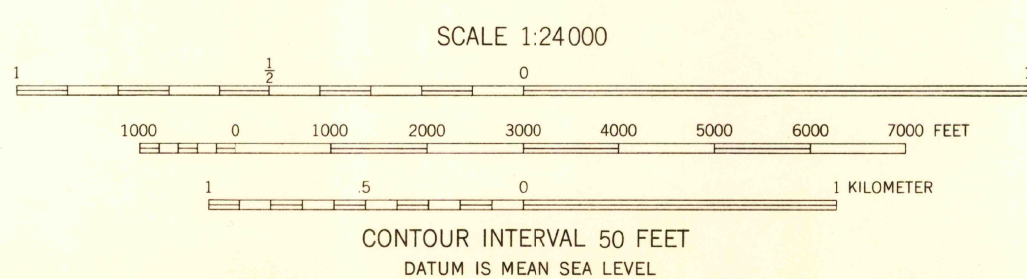
Polyconic projection. 1927 North American datum
10,000-foot grid based on California coordinate system, zone 5
1000-meter Universal Transverse Mercator grid ticks,
zone 11, shown in blue

Dashed land lines indicate approximate locations

Certain land lines unsurveyed in T. 5 N.-R. 20 W.
and T. 5 N.-R. 21 W.

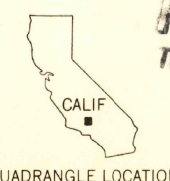


APPROXIMATE MEAN
DECLINATION, 1943



THIS MAP COMPLIES WITH NATIONAL MAP ACCURACY STANDARDS
FOR SALE BY U.S. GEOLOGICAL SURVEY, DENVER 25, COLORADO OR WASHINGTON 25, D. C.
A FOLDER DESCRIBING TOPOGRAPHIC MAPS AND SYMBOLS IS AVAILABLE ON REQUEST

USGS
Historical File
Topographic Division



QUADRANGLE LOCATION

U.S.G.S.
FILE COPY
TOPOGRAPHIC DIVISION

ROAD CLASSIFICATION
Unimproved dirt ----- Trails -----

TOPATOPA MOUNTAINS, CALIF.
N3430-W11900/7.5

1943

JUN 18 1959

3575